ILS or LOC RWY 35R
ABILENE RGNL (ABI)

LOC/DME I-ABI	APP CRS	Rwy Ldg	7198
110.3	355°	TDZE	1776
Chan 40		Apt Elev	1791

ADF required. RADAR required for procedure entry at NUGEN.

For inop ALS, increase S-ILS 35R Cat E visibility to RVR 4000, and S-LOC 35R Cat C/D/E visibility to 1⅜ SM.
** RVR 1800 authorized with use of FD or AP or HUD to DA.

MALSR

MISSED APPROACH: Climb to 3300 then climbing right turn to 4000 direct TOMHI LOM/INT/I-ABI 6.8 DME and hold.

ATIS	ABILENE APP CON	ABILENE TOWER	GND CON
118.25	125.0 338.3 (EAST) 127.2 282.3 (WEST)	120.1 257.8	121.7 348.6

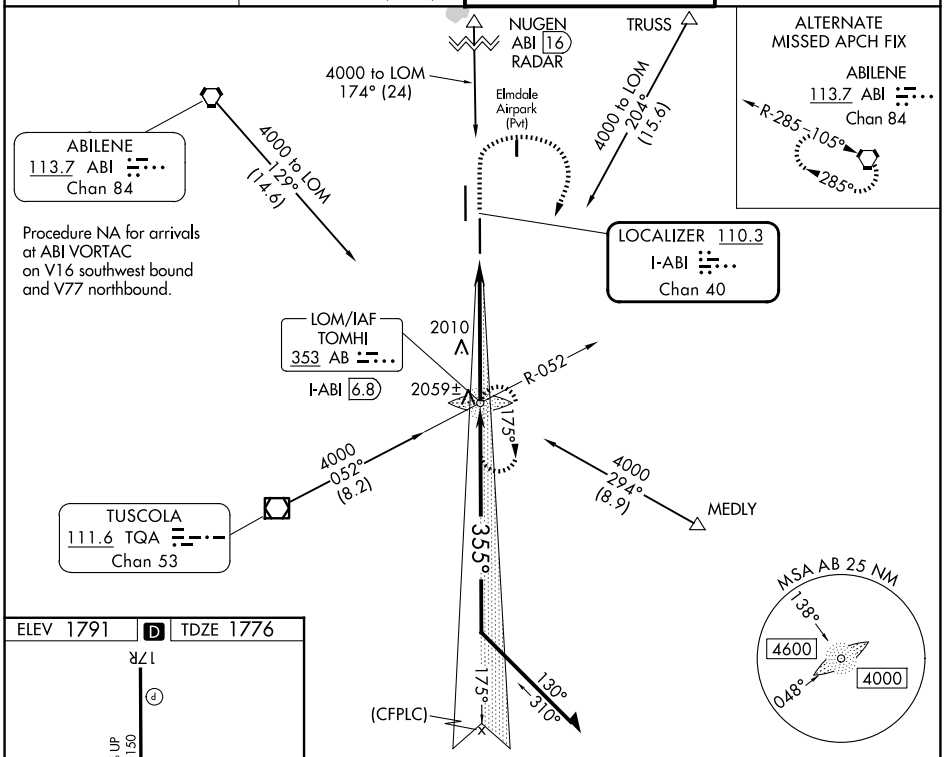

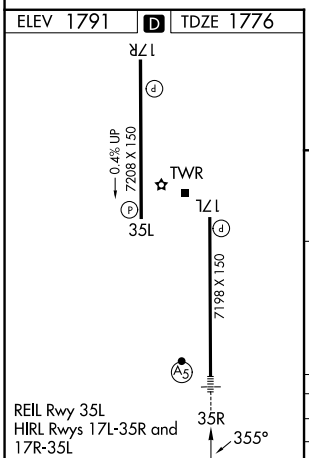

REIL Rwy 35L
HIRL Rwys 17L-35R and 17R-35L

FAF to MAP 5.4 NM

Knots	60	90	120	150	180
Min:Sec	5:24	3:36	2:42	2:10	1:48

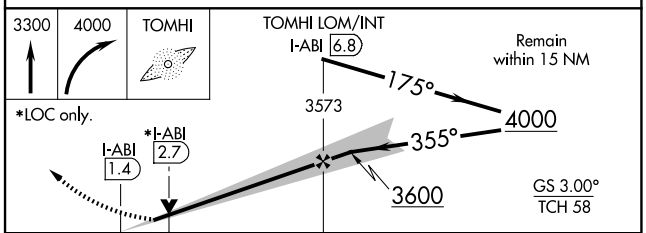

CATEGORY	A	B	C	D	E
S-ILS 35R**	1976/24 200 (200-½)				
S-LOC 35R	2260/24 484 (500-½)		2260/50 484 (500-1)		
CIRCLING	2300-1 509 (600-1)	2320-1 529 (600-1)	2420-1¾ 629 (700-1¾)	2460-2 669 (700-2)	2620-3 829 (900-3)

SC-2, 19 FEB 2026 to 19 MAR 2026