ABILENE, TEXAS

# ILS or LOC W RWY 34

| LOC I-DYS | APCH CRS | Rwy ldg 13,499 TDZE 1788 Arpt Elev 1799 |
|---|---|---|
| 109.9 | 344° | |

[USAF]

DYESS AFB (KDYS)

RADAR or DME required.

* When ALS inop, increase all CAT RVR to 40 and vis to ¾ mile.
** When ALS inop, increase CAT AB RVR to 55 and vis to 1 mile, CAT CDE vis to 1⅜ miles.

ALSF-1

MISSED APPROACH: Climb to 4000 via DYS TACAN R-349 to BIMET and hold.

| ATIS ★ | ABILENE APP CON | DYESS TOWER | GND CON | ASR |
|---|---|---|---|---|
| 269.175 | 125.0 338.3 EAST<br>127.2 282.3 WEST | 133.0 257.675 | 118.35 275.8 | |

*** Circling to other than Rwy 16 NA.
**** When ALS inop, increase CAT AB RVR to 55 and vis to 1 mile, CAT CDE vis to 1¾ miles.

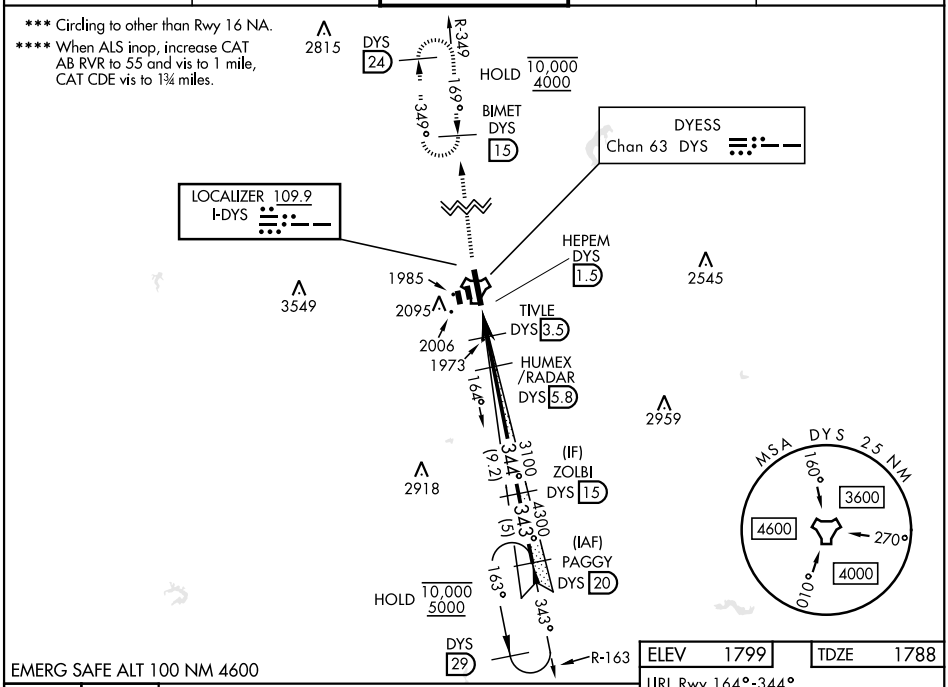


EMERG SAFE ALT 100 NM 4600

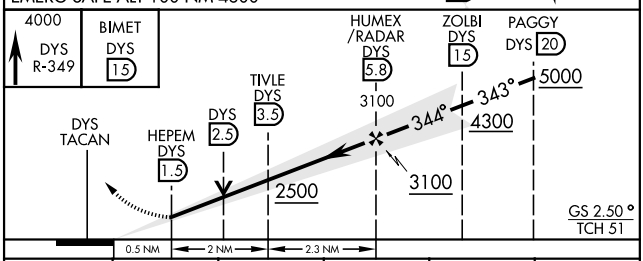


| ELEV 1799 | TDZE 1788 |
|---|---|

LIRL Rwy 164°-344°
HIRL Rwy 16-34

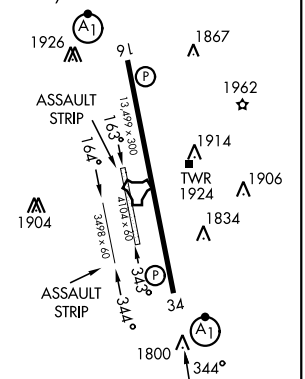


| CATEGORY | A | B | C | D | E |
|---|---|---|---|---|---|
| S-ILS 34* | 1988/24 200 (200-½) | | | | |
| S-LOC 34** | 2420/24 452 (500-½) | | 2440/45 452 (500-⅞) | | |
| CIRCLING *** | 2300-1 510 (600-1) | 2320-1 530 (600-1) | 2440-1¾ 650 (700-1¾) | 2480-2¼ 690 (700-2¼) | 2540-2¾ 750 (800-2¾) |
| WITHOUT LAST STEPDOWN FIX | | | | | |
| S-LOC 34**** | 2240/24 632 (700-½) | | 2420-1⅜ 632 (700-1⅜) | | |
| CIRCLING *** | 2420-1 630 (700-1) | | 2440-1¾ 650 (700-1¾) | 2480-2¼ 690 (700-2¼) | 2540-2¾ 750 (800-2¾) |

FAF to MAP 4.3 NM

| Knots | 60 | 90 | 120 | 150 | 180 |
|---|---|---|---|---|---|
| Min:Sec | 4:18 | 2:52 | 2:09 | 1:43 | 1:26 |