APP CRS	Rwy Ldg	8994
318°	TDZE	4462
	Apt Elev	4473

RNAV (GPS) Y RWY 30
BOZEMAN YELLOWSTONE INTL (BZN)

RNP APCH - GPS.

For uncompensated Baro-VNAV systems, LNAV/VNAV NA below -30°C or above 54°C.
-21°C Circling NA to Rwys 3, 11, 21 and 29.

MALSR

MISSED APPROACH: Climb to 5000 then climbing left turn to 10000 direct THESE and hold, continue climb-in-hold to 10000.

ATIS	BIG SKY APP CON ★	BOZEMAN TOWER ★	GND CON	UNICOM
135.425	118.975 226.675	118.2 (CTAF) L	121.8	122.95

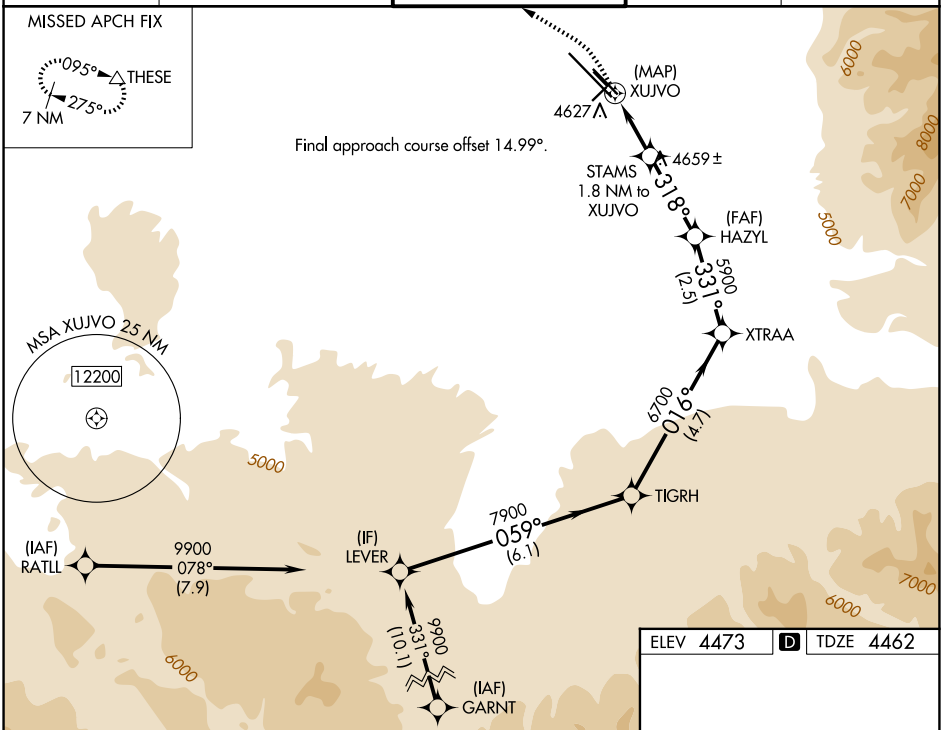

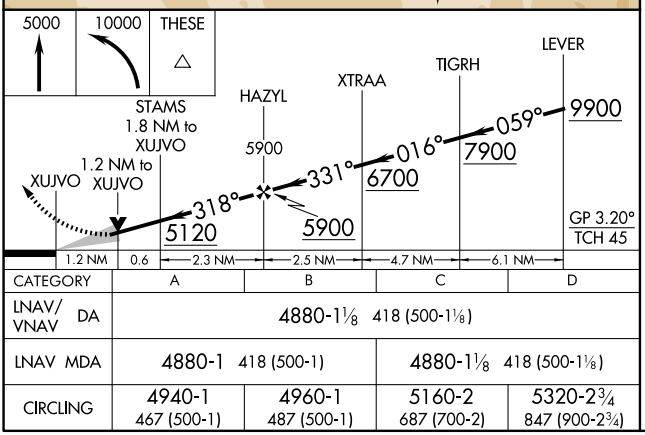

CATEGORY	A	B	C	D
LNAV/VNAV DA	4880-1⅛ 418 (500-1⅛)			
LNAV MDA	4880-1 418 (500-1)		4880-1⅛ 418 (500-1⅛)	
CIRCLING	4940-1 467 (500-1)	4960-1 487 (500-1)	5160-2 687 (700-2)	5320-2¾ 847 (900-2¾)

ELEV 4473 D TDZE 4462

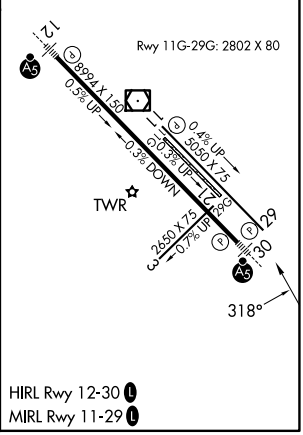

HIRL Rwy 12-30 L
MIRL Rwy 11-29 L

NW-1, 19 FEB 2026 to 19 MAR 2026
NW-1, 19 FEB 2026 to 19 MAR 2026