WAAS CH 90100 W36D	APP CRS 003°	Rwy Ldg 8390 TDZE 727 Apt Elev 748

RNAV (GPS) Y RWY 36R
CHARLOTTE/DOUGLAS INTL (CLT)

RNP APCH.

Circling NA at night. For uncompensated Baro-VNAV systems, LNAV/VNAV NA below -11°C or above 54°C. Simultaneous approach authorized. Use of FD or AP required during simultaneous operations. LNAV procedure NA during simultaneous operations. For inop ALSF, increase LNAV/VNAV all Cats visibility to 1⅝ mile.

ALSF-2

MISSED APPROACH: Climb to1320 then climbing right turn to 4000 direct LOCAS and hold.

D-ATIS	CHARLOTTE APP CON		CHARLOTTE TOWER		GND CON
121.15	128.325 (001°-119°) 120.05 (120°-295°) 134.75 (296°-360°)	257.2 (180°-359°) 307.8 (360°-179°)	118.1 257.8 (Rwys 18L-36R) 126.4 257.8 (Rwy 18C-36C) 133.35 257.8 (Rwy 18R-36L)		121.8 348.6 (W) 121.9 348.6 (E)

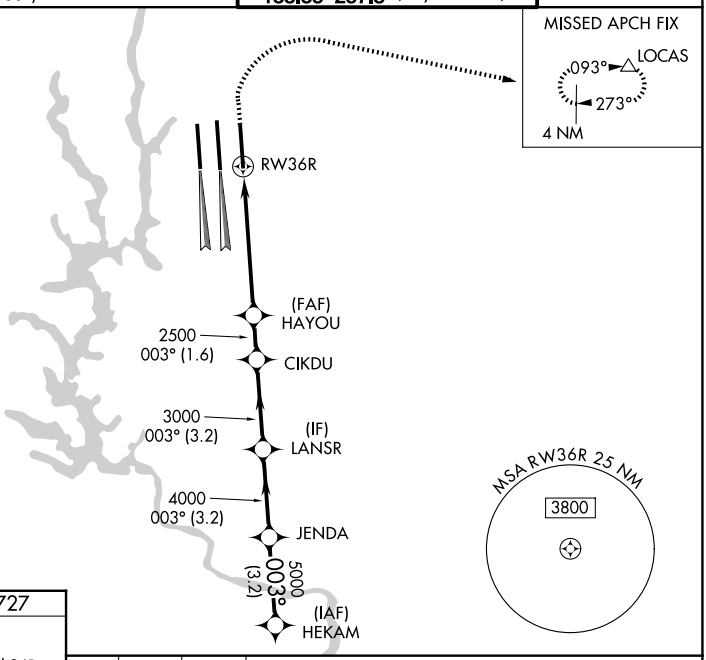

ELEV 748 | D | TDZE 727

HIRL all Rwys
REIL Rwys 18L and 23
TDZ/CL Rwys 18R, 36L, 36C and 36R

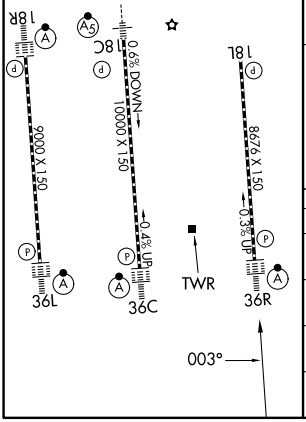

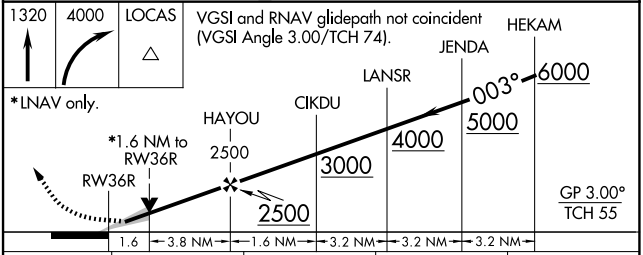

CATEGORY		A	B	C	D
LPV	DA	927/18 200 (200-½)			
LNAV/VNAV	DA	1229-1¼ 502 (500-1¼)			
LNAV MDA		1320/24 593 (600-½)		1320-1¼ 593 (600-1¼)	
CIRCLING		1380-1 632 (700-1)		1500-2¼ 752 (800-2¼)	1500-2½ 752 (800-2½)

SE-2, 19 FEB 2026 to 19 MAR 2026