LOC/DME I-CYS	APP CRS	Rwy Ldg	7985
110.1	265°	TDZE	6121
Chan 38		Apt Elev	6160

ILS or LOC RWY 27
CHEYENNE RGNL/JERRY OLSON FLD (CYS)

ASR/PAR — # RVR 1800 authorized with the use of FD or AP or HUD to DA.

MALSR

MISSED APPROACH: Climb to 6800, then climbing right turn to 8000 direct CYS VORTAC and hold, continue climb-in-hold to 8000 (TACAN aircraft continue on CYS VORTAC R-016 to MARKL/CYS 10 DME and hold N, RT, 196° inbound).

ATIS	CHEYENNE APP CON★	CHEYENNE TOWER★	GND CON	UNICOM
134.425 278.3	124.55 263.075	118.7 (CTAF) L 257.8	121.9 254.275	122.95

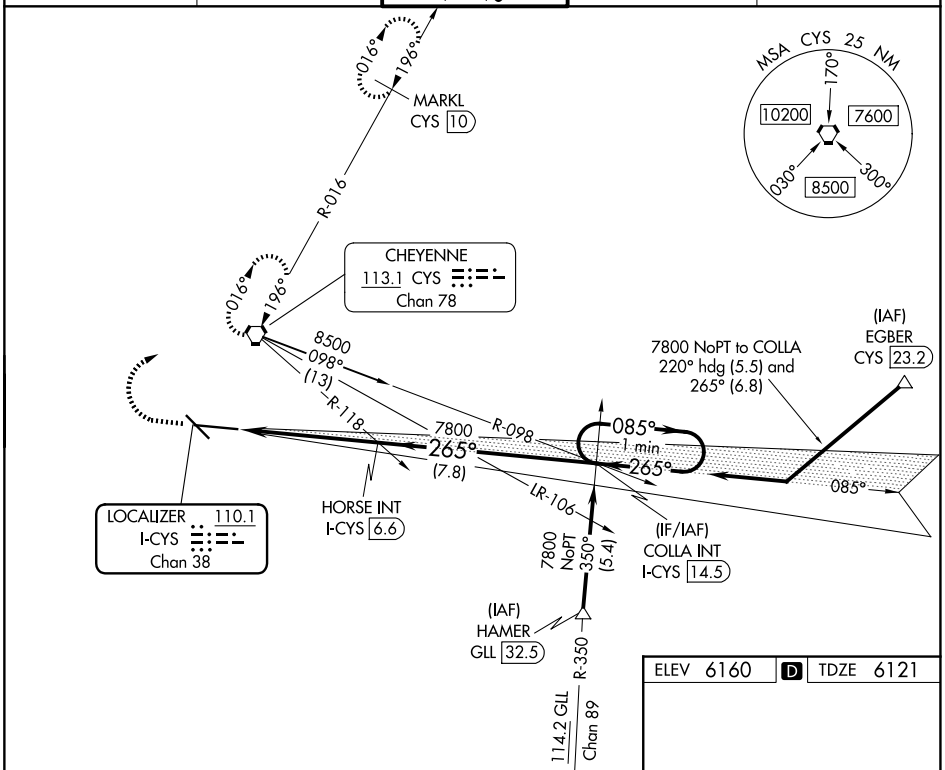

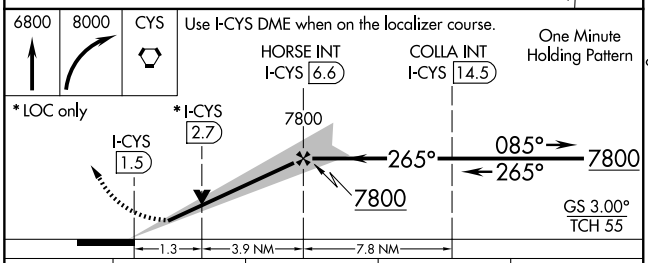

ELEV 6160 D TDZE 6121

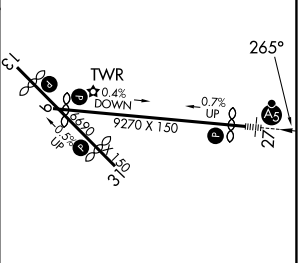

REIL Rwys 9, 13, and 31 L
HIRL Rwy 9-27 L
MIRL Rwy 13-31 L

CATEGORY	A	B	C	D
S-ILS 27 #	6321/24 200 (200-½)			
S-LOC 27	6560/24 439 (400-½)		6560/40 439 (400-¾)	
CIRCLING	6640-1 480 (500-1)		6900-2 740 (800-2)	6920-2½ 760 (800-2½)

FAF to MAP 5.2 NM

Knots	60	90	120	150	180
Min:Sec	5:12	3:28	2:36	2:05	1:44

NW-1, 19 FEB 2026 to 19 MAR 2026
NW-1, 19 FEB 2026 to 19 MAR 2026