VORTAC CYS 113.1 Chan 78	APP CRS 196°	Rwy Ldg N/A TDZE N/A Apt Elev 6160

VOR or TACAN-A

CHEYENNE RGNL/JERRY OLSON FLD (CYS)

ASR/PAR

MISSED APPROACH: Climbing left turn to 8000 on heading 350° and on CYS VORTAC R-140 to CYS VORTAC and hold, continue climb-in-hold to 8000 (TACAN aircraft continue on CYS VORTAC R-016 to MARKL/10 DME and hold north, right turn, 196° inbound.)

ATIS	CHEYENNE APP CON★	CHEYENNE TOWER★	GND CON	UNICOM
134.425 278.3	124.55 263.075	118.7 (CTAF) L 257.8	121.9 254.275	122.95

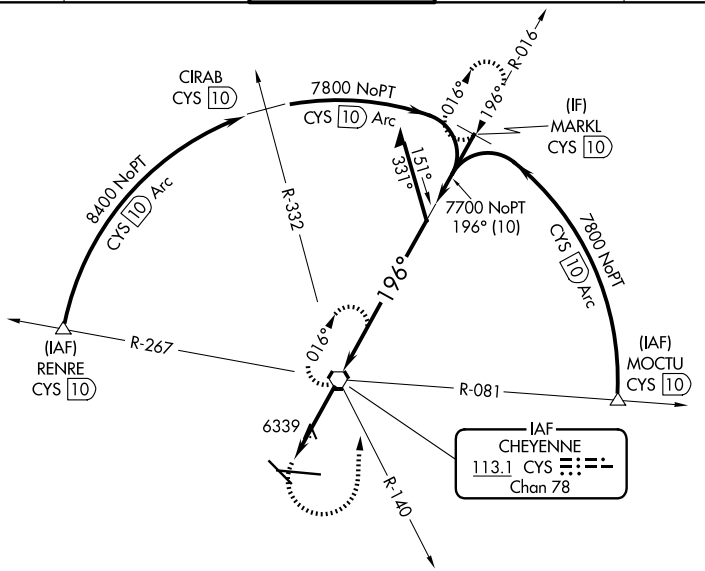

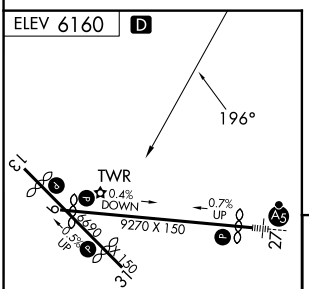

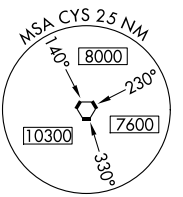

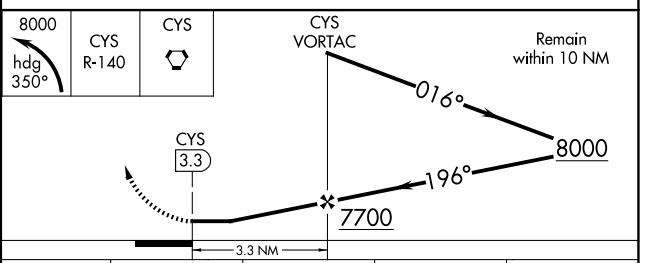

REIL Rwys 9, 13 and 31 L
HIRL Rwy 9-27 L
MIRL Rwy 13-31 L

FAF to MAP 3.3 NM					
Knots	60	90	120	150	180
Min:Sec	3:18	2:12	1:39	1:19	1:06

CATEGORY	A	B	C	D
CIRCLING	6640-1	480 (500-1)	6900-2 740 (800-2)	6940-2½ 780 (800-2½)

NW-1, 19 FEB 2026 to 19 MAR 2026