| WAAS CH 56641 W22B | APP CRS 228° | Rwy Ldg 4629<br>TDZE 614<br>Apt Elev 620 |
|---|---|---|

# RNAV (GPS) RWY 22R
## CHICAGO MIDWAY INTL (MDW)

RNP APCH - GPS.

For uncompensated Baro-VNAV systems, LNAV/VNAV NA below -19°C or above 54°C. Rwy 22R helicopter visibility reduction below ¾ SM NA.

MISSED APPROACH: Climb to 1100 then climbing left turn to 2600 direct IGECY and on track 187° to EON VORTAC and hold.

| D-ATIS | CHICAGO APP CON | MIDWAY TOWER | GND CON | CLNC DEL | CPDLC |
|---|---|---|---|---|---|
| 132.75 | 128.2 388.0 | 135.2 269.125 | 118.075 | 124.625 | |

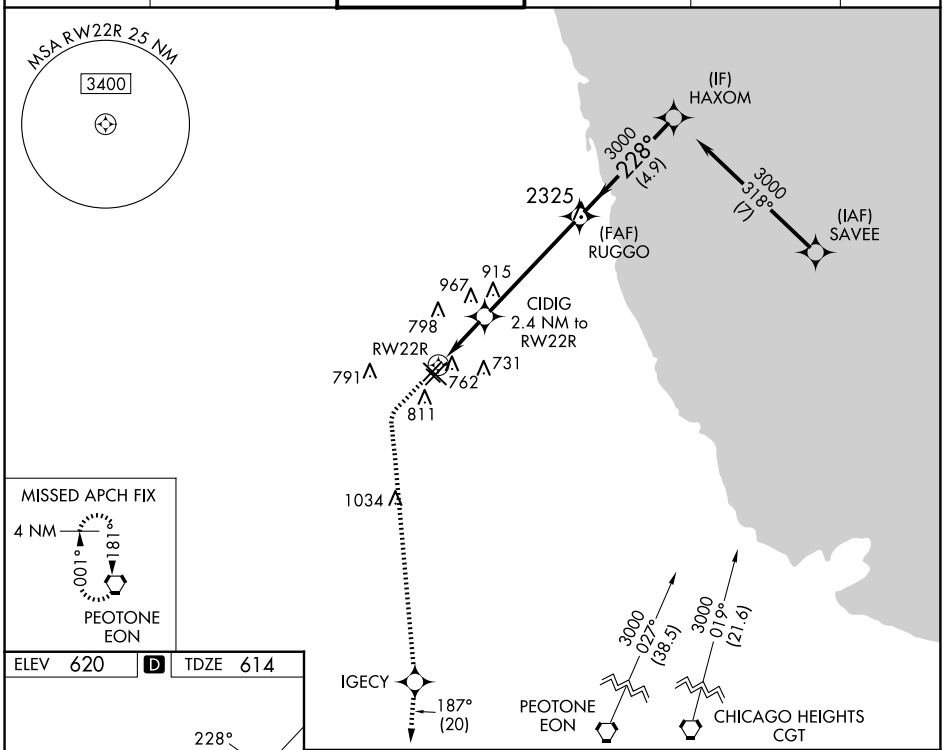


| ELEV 620 | D | TDZE 614 |
|---|---|---|

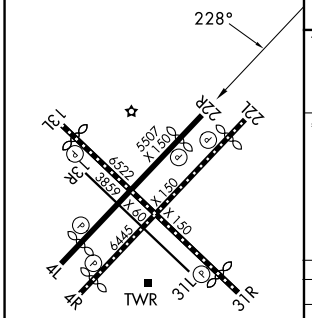


HIRL Rwys 4R-22L and 13L-31R
MIRL Rwys 4L-22R and 13R-31L
REIL Rwys 4R, 22L, and 31R
RLLS Rwys 13L and 31R

| 1100 | 2600 | IGECY | tr 187° | EON |
|---|---|---|---|---|

VGSI and RNAV glidepath not coincident (VGSI Angle 3.00/TCH 35).

*LNAV only.

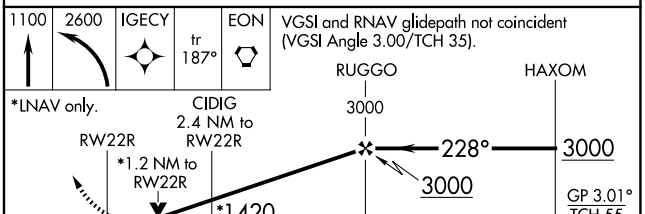


| CATEGORY | A | B | C | D |
|---|---|---|---|---|
| LPV DA | 893-⅞ 279 (300-⅞) | | | |
| LNAV/VNAV DA | 1005-1⅛ 391 (400-1⅛) | | | |
| LNAV MDA | 1020-1 406 (400-1) | | 1020-1⅛ 406 (400-1⅛) | |
| C CIRCLING | 1120-1 500 (500-1) | | 1340-2 720 (800-2) | 1340-2¼ 720 (800-2¼) |




EC-3, 19 FEB 2026 to 19 MAR 2026