WAAS CH 81806 W06B	APP CRS 058°	Rwy Ldg 8029 TDZE 777 Apt Elev 799

RNAV (GPS) Y RWY 6R
CLEVELAND-HOPKINS INTL (CLE)

RNP APCH.

For uncompensated Baro-VNAV systems, LNAV/VNAV NA below -18°C (0°F) or above 46°C (114°F). Circling Rwy 10 NA at night. For inop ALS, increase LNAV Cats C/D visibility to 1⅜ SM.

MALSR

MISSED APPROACH: Climb to 3000 direct MOMBE and on track 099° to NEIIL and hold.

D-ATIS	CLEVELAND APP CON	CLEVELAND TOWER	GND CON
127.85	126.55 346.325	124.5 273.45	121.7 273.45

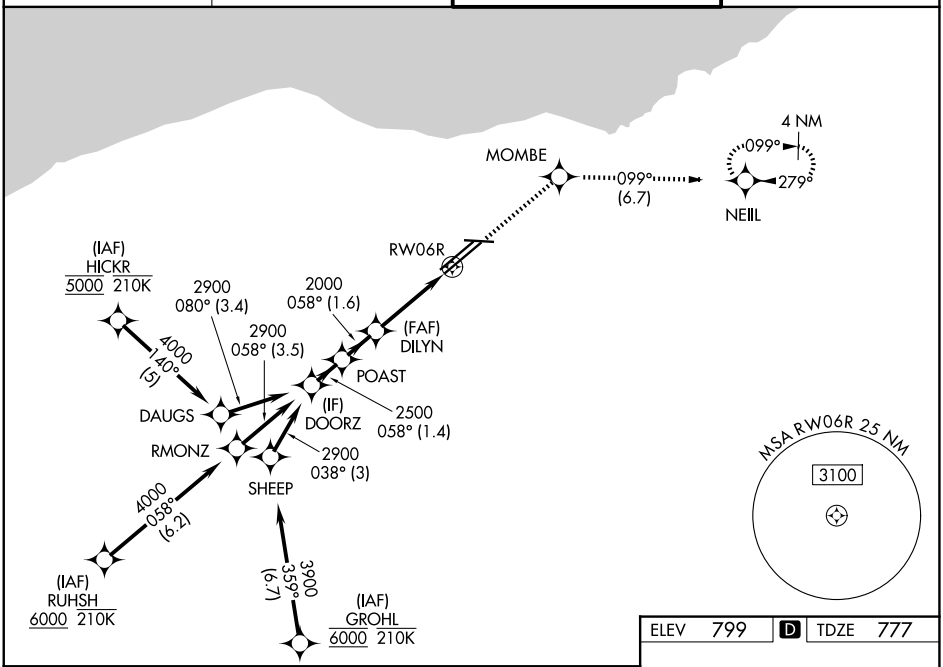

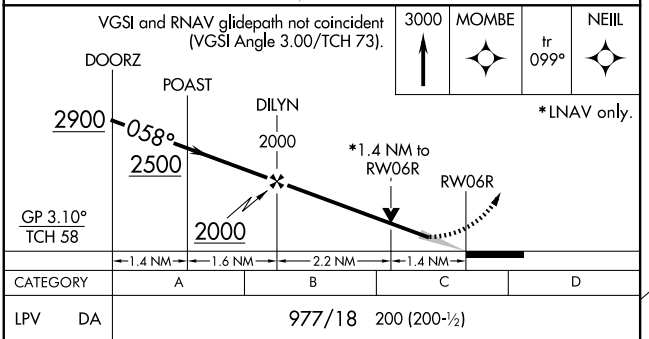

CATEGORY	A	B	C	D
LPV DA	977/18 200 (200-½)			
LNAV/VNAV DA	1227/45 450 (500-⅞)			
LNAV MDA	1260/24 483 (500-½)		1260/50 483 (500-1)	
CIRCLING	1420-1 621 (700-1)		1420-1¾ 621 (700-1¾)	1420-2 621 (700-2)

ELEV 799 D TDZE 777

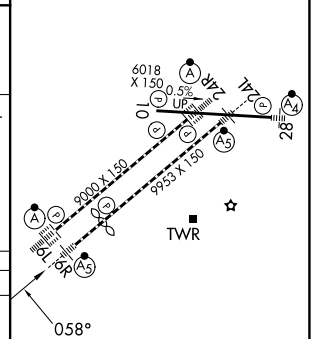

REIL Rwy 10
TDZ/CL Rwy 6L, 6R, 24L, and 24R
HIRL Rwys 6L-24R, 6R-24L and 10-28

EC-2, 19 FEB 2026 to 19 MAR 2026