CO NDB	APP CRS	Rwy Ldg / TDZE / Apt Elev
407	352°	11022 / 6075 / 6187

NDB RWY 35L

CITY OF COLORADO SPRINGS MUNI (COS)

RADAR monitoring required when R-2601 in use.
For inop ALS, increase S-35L Cat A/B visibility RVR 5500, and Cat C/D to 1⅜ SM.

MALSR

MISSED APPROACH: Climb to 6700 then climbing right turn to 9000 on heading 051° and on BRK VOR/DME R-091 to ADANE INT/BRK 11.1 DME and hold.

ATIS	SPRINGS APP CON	SPRINGS TOWER	GND CON	CLNC DEL
125.0 254.3	124.0 257.875	119.9 360.6	121.7 348.6	134.45 363.125

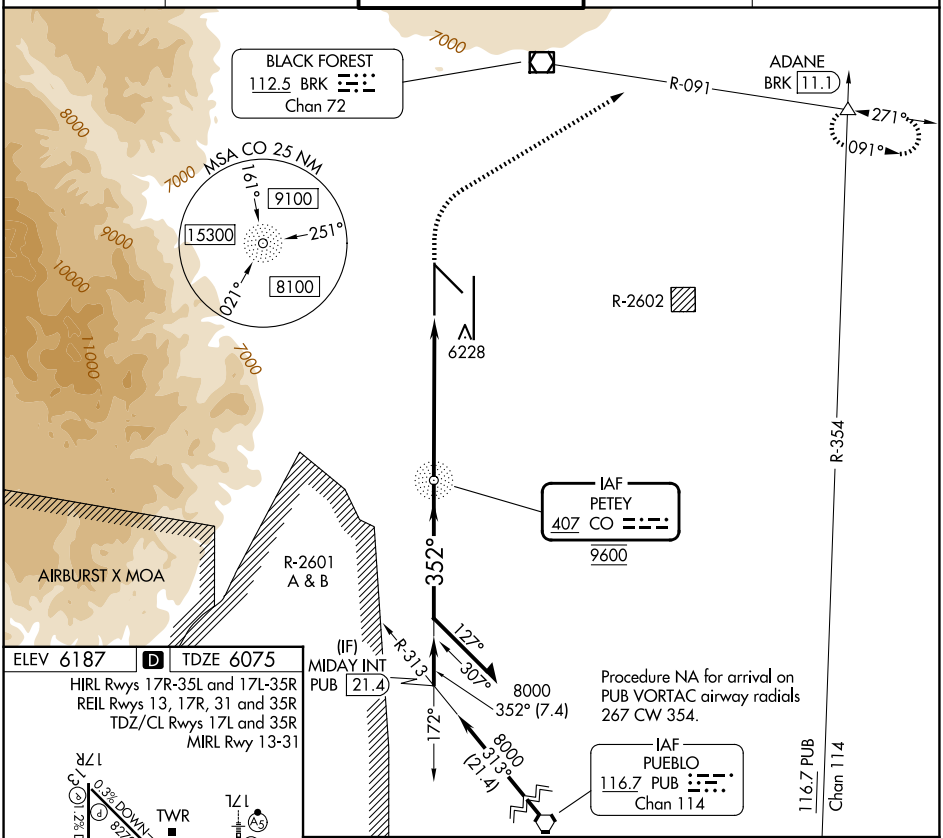

ELEV 6187 D TDZE 6075

HIRL Rwys 17R-35L and 17L-35R
REIL Rwys 13, 17R, 31 and 35R
TDZ/CL Rwys 17L and 35R
MIRL Rwy 13-31

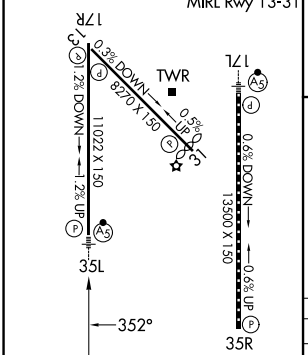

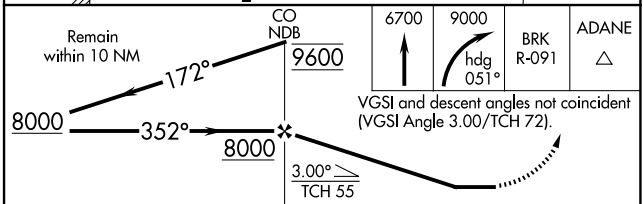

FAF to MAP 6 NM					
Knots	60	90	120	150	180
Min:Sec	6:00	4:00	3:00	2:24	2:00

CATEGORY	A	B	C	D
S-35L	6540/40 465 (400-¾)		6540/50 465 (400-1)	
CIRCLING	6740-1 553 (600-1)	6760-1 573 (600-1)	6980-2¼ 793 (800-2¼)	7240-3 1053 (1100-3)

SW-1, 19 FEB 2026 to 19 MAR 2026
SW-1, 19 FEB 2026 to 19 MAR 2026