APP CRS	Rwy Ldg	13500
172°	TDZE	6187
	Apt Elev	6187

RNAV (RNP) Z RWY 17L
CITY OF COLORADO SPRINGS MUNI (COS)

RNP AR APCH - GPS.

For uncompensated Baro-VNAV systems, procedure NA below -21°C or above 44°C.

MALSR

MISSED APPROACH: Climb to 9000 on track 172° to CEGIX and on track 130° to JEMKI and on track 084° to DRAKE and hold.

ATIS	SPRINGS APP CON	SPRINGS TOWER	GND CON	CLNC DEL
125.0 254.3	124.0 257.875	119.9 360.6	121.7 348.6	134.45 363.125

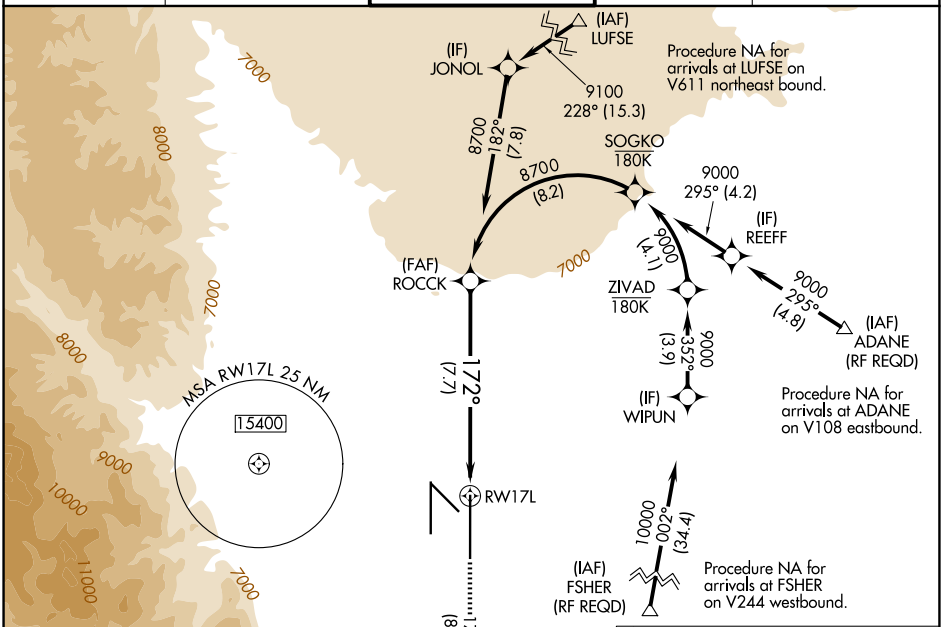

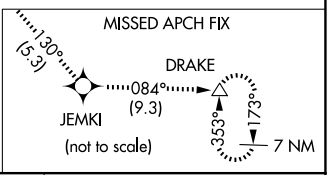

9000	CEGIX	tr 130°	JEMKI	tr 084°	DRAKE
tr 172°					

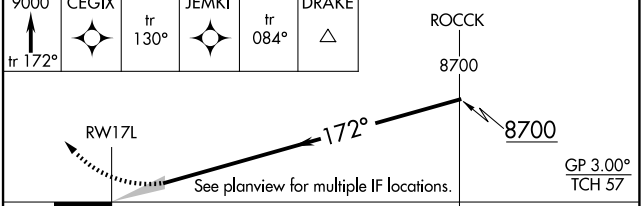

CATEGORY	A	B	C	D
RNP 0.15 DA	6557/40	370 (400-¾)		
RNP 0.25 DA	6644/50	457 (500-1)		
RNP 0.30 DA	6920-2	733 (800-2)		

AUTHORIZATION REQUIRED

ELEV 6187 D TDZE 6187

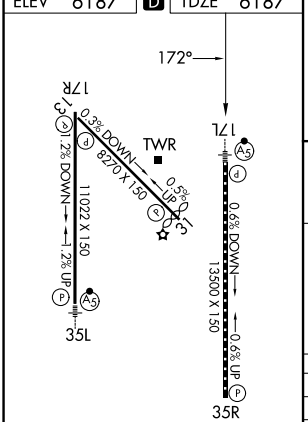

MIRL Rwy 13-31
HIRL Rwys 17R-35L and 17L-35R
REIL Rwys 13, 17R, 31 and 35R
TDZ/CL Rwys 17L and 35R

SW-1, 19 FEB 2026 to 19 MAR 2026

SW-1, 19 FEB 2026 to 19 MAR 2026