APP CRS	Rwy Ldg	11022
352°	TDZE	6075
	Apt Elev	6187

RNAV (RNP) Z RWY 35L

CITY OF COLORADO SPRINGS MUNI (COS)

For uncompensated Baro-VNAV systems, procedure NA below -21°C (-5°F) or above 45°C (113°F). GPS required. For inop MALSR increase RNP 0.15 visibility all Cats to RVR 5000. RADAR monitoring required when R-2601 in use.

MALSR

MISSED APPROACH: Climb to 9000 on track 352° to ZAMLO and on track 037° to JEPMA and on track 118° to ADANE and hold.

ATIS	SPRINGS APP CON	SPRINGS TOWER	GND CON	CLNC DEL
125.0 254.3	124.0 257.875	119.9 360.6	121.7 348.6	134.45 363.125

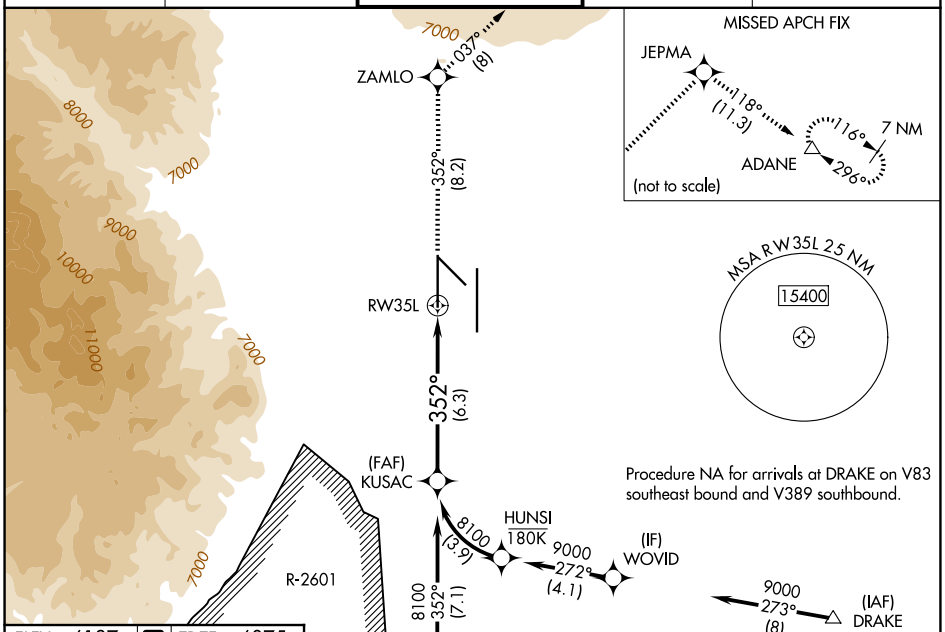

ELEV 6187 D TDZE 6075

MIRL Rwy 13-31
HIRL Rwys 17R-35L and 17L-35R
REIL Rwys 13, 17R, 31, and 35R
TDZ/CL Rwys 17L and 35R

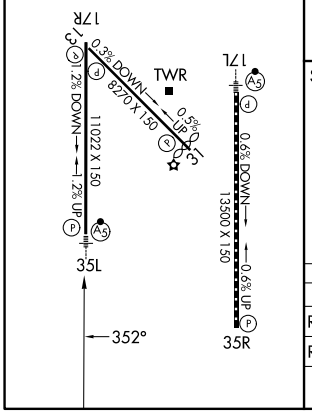

See planview for multiple IF locations.

9000 tr 352°	ZAMLO	tr 037°	JEPMA	tr 118°	ADANE

VGSI and RNAV glidepath not coincident (VGSI Angle 3.00/TCH 72).

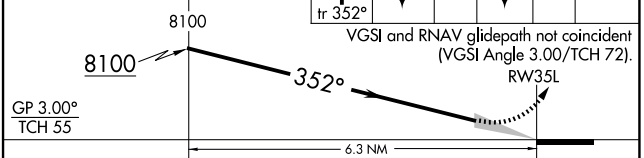

CATEGORY	A	B	C	D
RNP 0.15 DA	6372/30	297 (200-⅝)		
RNP 0.30 DA	6427/40	352 (300-¾)		

AUTHORIZATION REQUIRED

SW-1, 19 FEB 2026 to 19 MAR 2026
SW-1, 19 FEB 2026 to 19 MAR 2026