VOR RWY 17L

CITY OF COLORADO SPRINGS MUNI (COS)

VOR/DME BRK	APP CRS	Rwy Ldg 13500
112.5	190°	TDZE 6187
Chan 72		Apt Elev 6187

DME and RADAR required for procedure entry at AFDUC.

Inop table does not apply.

MALSR

MISSED APPROACH: Climb to 7900 then climbing left turn to 9000 on heading 045° and BRK VOR/DME R-091 to ADANE INT/BRK VOR/DME 11.1 DME and hold.

ATIS	SPRINGS APP CON	SPRINGS TOWER	GND CON	CLNC DEL
125.0 254.3	124.0 257.875	119.9 360.6	121.7 348.6	134.45 363.125

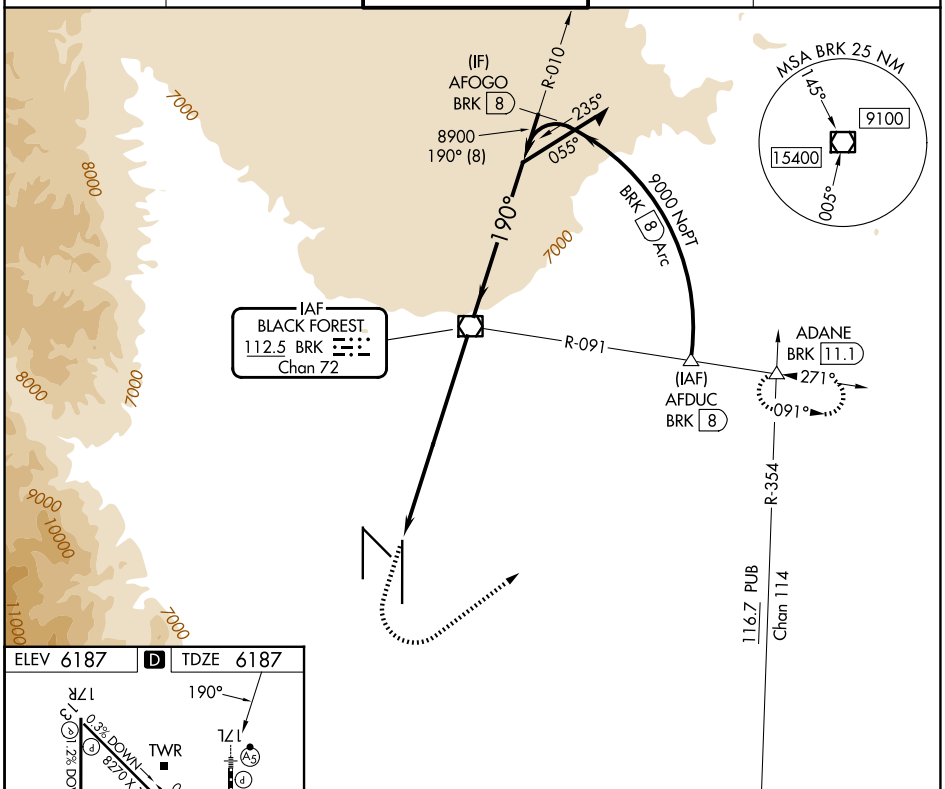

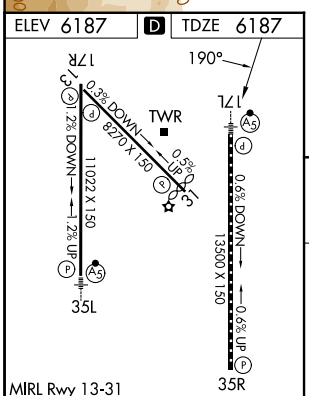

MIRL Rwy 13-31
HIRL Rwys 17R-35L and 17L-35R
REIL Rwys 13, 17R, 31 and 35R
TDZ/CL Rwys 17L and 35R

FAF to MAP 8.1 NM					
Knots	60	90	120	150	180
Min:Sec	8:06	5:24	4:03	3:14	2:42

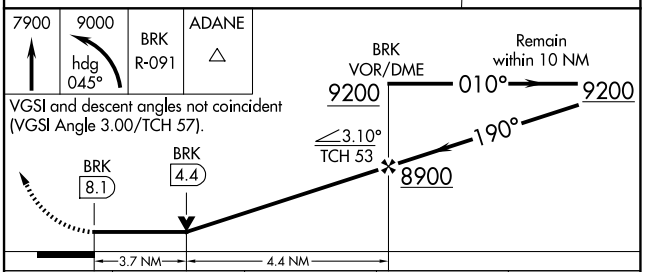

CATEGORY	A	B	C	D
S-17L	7440-1¼ 1253 (1300-1¼)	7440-1½ 1253 (1300-1½)	7440-3 1253 (1300-3)	
CIRCLING	7440-1¼ 1253 (1300-1¼)	7440-1½ 1253 (1300-1½)	7440-3 1253 (1300-3)	

SW-1, 19 FEB 2026 to 19 MAR 2026