RNAV (GPS) Y RWY 3
ALTOONA/BLAIR COUNTY (AOO)

WAAS CH 82030 W03B	APP CRS 041°	Rwy ldg 5465 TDZE 1503 Apt Elev 1503

RNP APCH - GPS.

When local altimeter setting not received, use Bedford County altimeter setting, increase all MDA 100 feet. Increase LNAV and LP Cat C/D visibilities ⅜ SM and Circling Cat A ¼ SM. Rwy 3, helicopter visibility reduction below ¾ SM NA. Circling NA to Rwys 12 and 30. VDP NA when using Bedford County altimeter setting.

MISSED APPROACH: Climb to 5000 direct COPDA on track 037° to GANEC and hold, continue climb-in-hold to 5000.

ASOS	JOHNSTOWN APP CON ★	CTAF
127.125	121.2 299.2	123.6 L

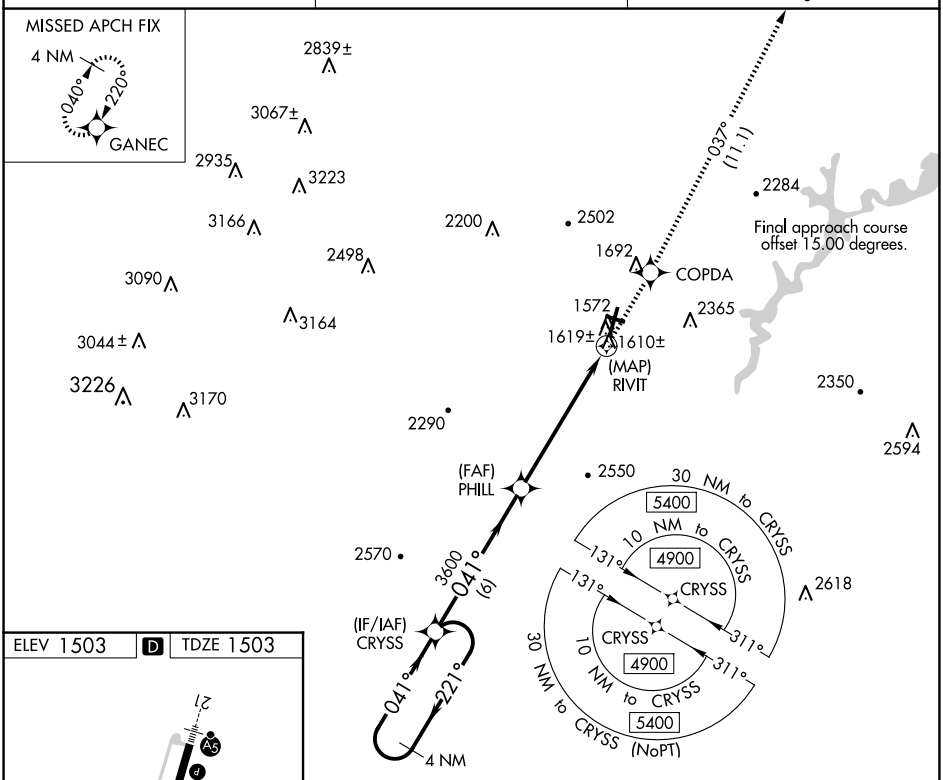

ELEV 1503 | D | TDZE 1503

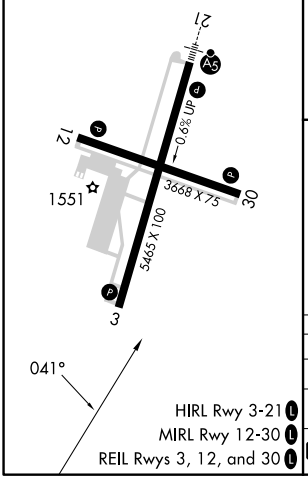

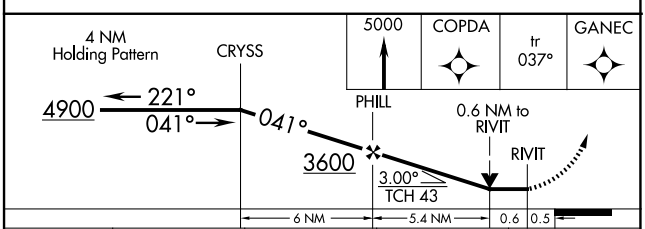

CATEGORY	A	B	C	D
LP MDA	1860-1 357 (400-1)			
LNAV MDA	1880-1 377 (400-1)			
C CIRCLING	2240-1 737 (800-1)	2240-1¼ 737 (800-1¼)	2800-3 1297 (1300-3)	2840-3 1337 (1400-3)

NE-4, 19 FEB 2026 to 19 MAR 2026

NE-4, 19 FEB 2026 to 19 MAR 2026