APP CRS	Rwy Ldg	N/A
049°	TDZE	N/A
	Apt Elev	42

RNAV (GPS)-A
CROSS CITY (CTY)

RNP APCH - GPS.

Rwy 4, 13, and 31 helicopter visibility reduction below 1 SM NA. Circling Rwy 4, 13, 31 NA at night. When local altimeter setting not received, use X6Ø altimeter setting and increase all MDAs 100 feet and visibility Cats C and D ¼ SM.

MISSED APPROACH: Climb to 2000 direct HULEL and hold.

AWOS-3PT	X6Ø AWOS-3T	JACKSONVILLE CENTER	UNICOM
120.775	118.425	127.8 352.0	122.8 (CTAF) L

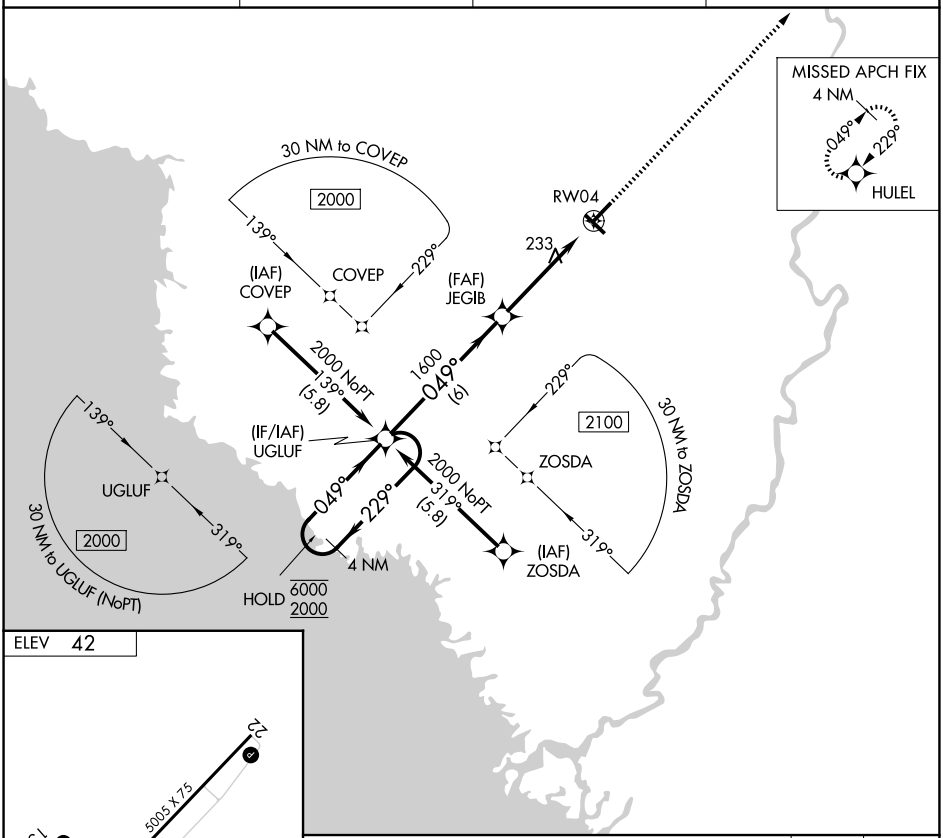

ELEV 42

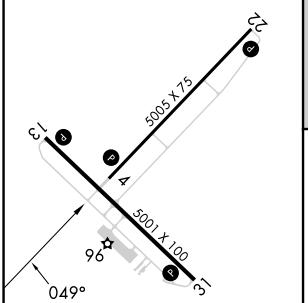

MIRL Rwy 13-31
MIRL Rwy 4-22 L
REIL Rwys 13 and 31 L

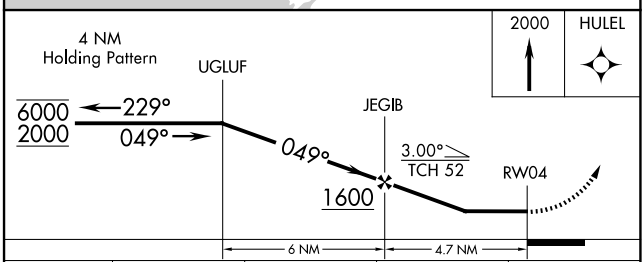

CATEGORY	A	B	C	D
CIRCLING	540-1	498 (500-1)	660-1¾ 618 (700-1¾)	660-2 618 (700-2)

SE-3, 19 FEB 2026 to 19 MAR 2026
SE-3, 19 FEB 2026 to 19 MAR 2026