APP CRS	Rwy Ldg	10001
036°	TDZE	633
	Apt Elev	645

RNAV (RNP) X RWY 3R
DETROIT METRO WAYNE COUNTY (DTW)

RNP AR APCH.

Simultaneous approach authorized. For uncompensated Baro-VNAV systems, procedure NA below -19°C or above 54°C.

ALSF-2

MISSED APPROACH: Climb to 1100 then climbing right turn to 4000 direct GAAGE and hold.

D-ATIS	DETROIT APP CON	METRO TOWER	GND CON	CLNC DEL	CPDLC
133.675	125.15 284.0	118.4 317.725	121.8 (NW) 119.45 (NE) 132.725 (SW) 119.25 (SE)	120.65	

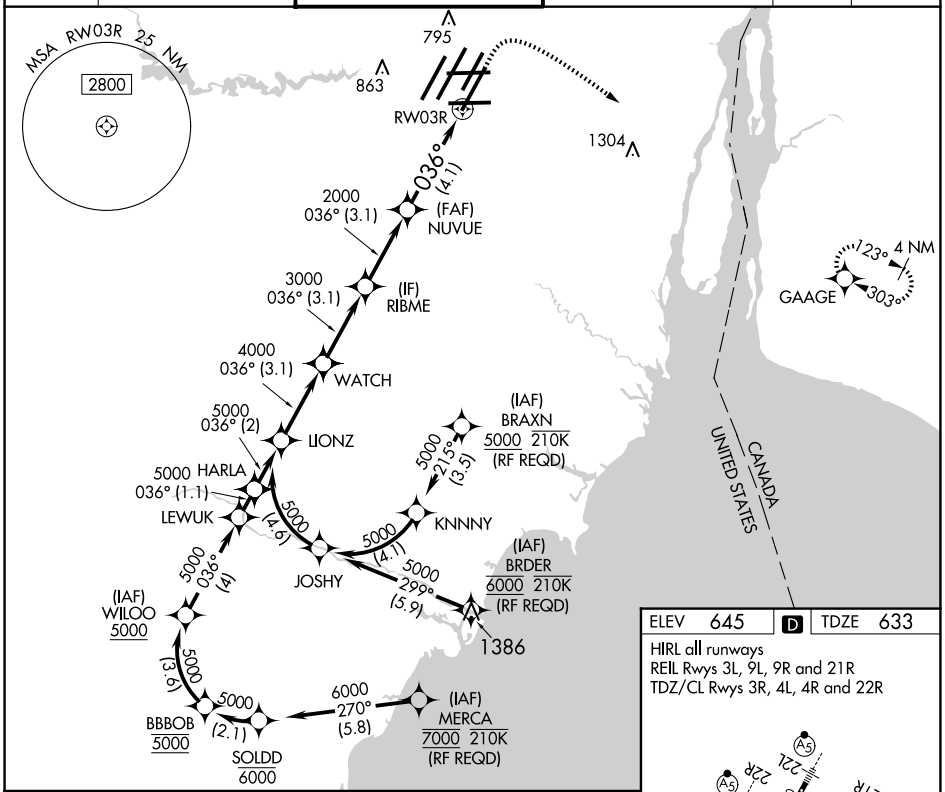

ELEV 645 | D | TDZE 633

HIRL all runways
REIL Rwys 3L, 9L, 9R and 21R
TDZ/CL Rwys 3R, 4L, 4R and 22R

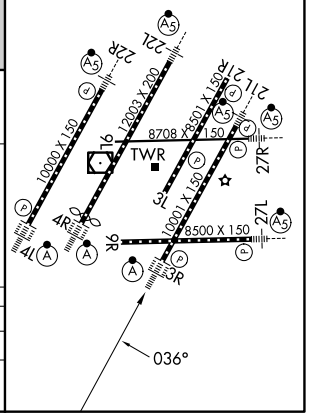

VGSI and RNAV glidepath not coincident (VGSI Angle 3.00/TCH 70).

1100 | 4000 | GAAGE

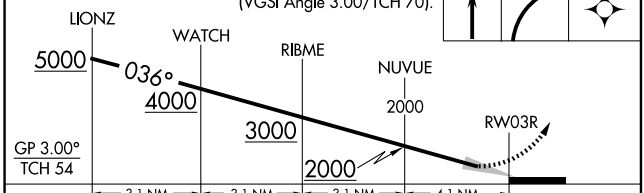

CATEGORY	A	B	C	D
RNP 0.30 DA	1021/35	388 (400-⅝)		

AUTHORIZATION REQUIRED

EC-1, 19 FEB 2026 to 19 MAR 2026
EC-1, 19 FEB 2026 to 19 MAR 2026