APP CRS	Rwy Ldg	9025
265°	TDZE	3962
	Apt Elev	3962

RNAV (RNP) Z RWY 26L
EL PASO INTL (ELP)

ASR: For uncompensated Baro-VNAV systems, procedure NA below -8°C (18°F) or above 50°C (122°F). For inop MALSR, increase RNP 0.30 visibility all Cats to 1 mile. GPS Required.

MALSR

MISSED APPROACH: Climb to 4400, then climbing right turn to 7500 direct FABAN and hold.

D-ATIS	EL PASO APP CON	EL PASO TOWER	GND CON	CLNC DEL
120.0 254.3	124.25 298.85	118.3 239.275	121.9 348.6	125.0 379.1

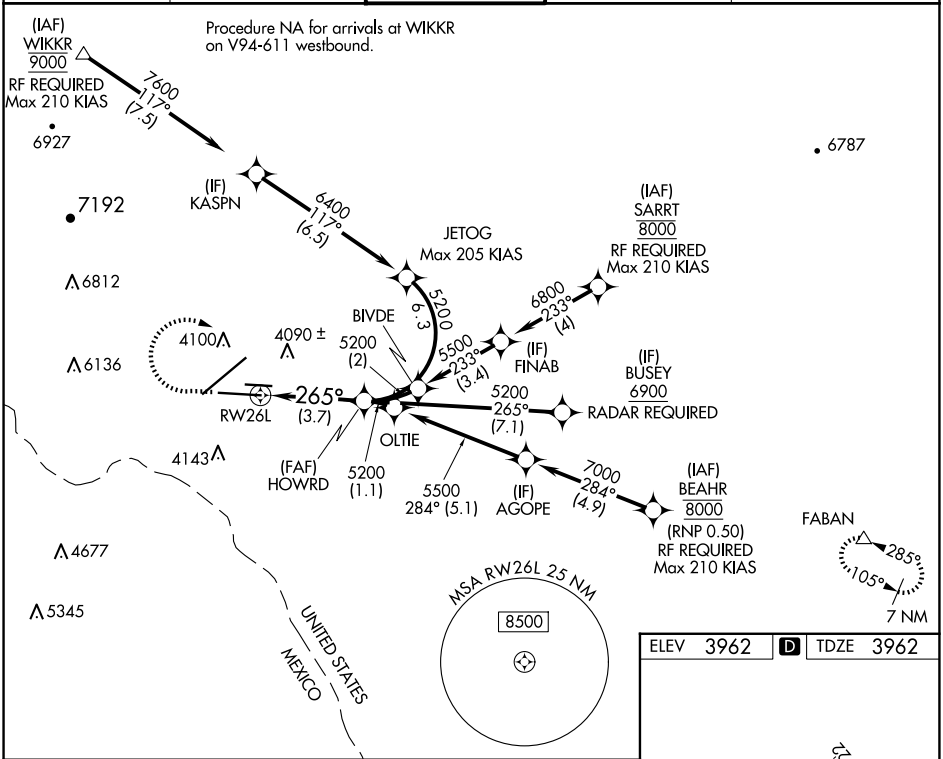

Procedure NA for arrivals at WIKKR on V94-611 westbound.

4400	7500	FABAN

VGSI and glidepath not coincident (VGSI Angle 3.00/TCH 75).

See planview for multiple IF locations.

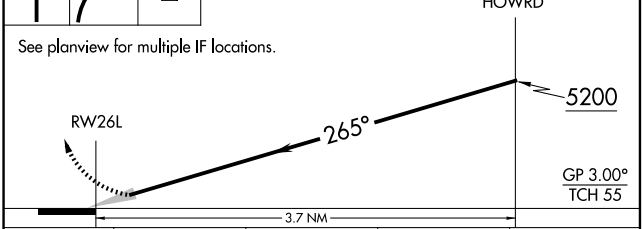

CATEGORY	A	B	C	D
RNP 0.30 DA	4275-½ 313 (400-½)			

AUTHORIZATION REQUIRED

ELEV 3962 D TDZE 3962

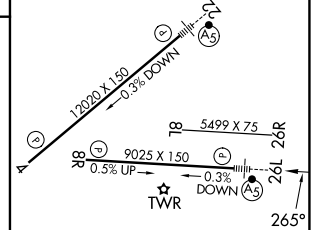

MIRL Rwy 8L-26R
REIL Rwys 4 and 8R
HIRL Rwys 4-22 and 8R-26L

SC-3, 19 FEB 2026 to 19 MAR 2026

SC-3, 19 FEB 2026 to 19 MAR 2026