LOC I-HVD	APP CRS	Rwy Ldg 11981
111.9	050°	TDZE 815
		Apt Elev 815

ILS or LOC RWY 5
FORT WAYNE INTL (FWA)

ASR: For inop ALS, increase S-ILS 5 Cat E visibility to RVR 4000 and S-LOC 5 Cats C, D, and E visibility to 1⅜ SM.

ALSF-2

MISSED APPROACH: Climb to 1300 then climbing right turn to 3000 on FWA R-134 to OSBER INT/FWA 22 DME and hold.

ATIS	FORT WAYNE APP CON	FORT WAYNE TOWER	GND CON	CLNC DEL
121.25 360.825	127.2 284.6	119.1 269.325	121.9 348.6	124.75

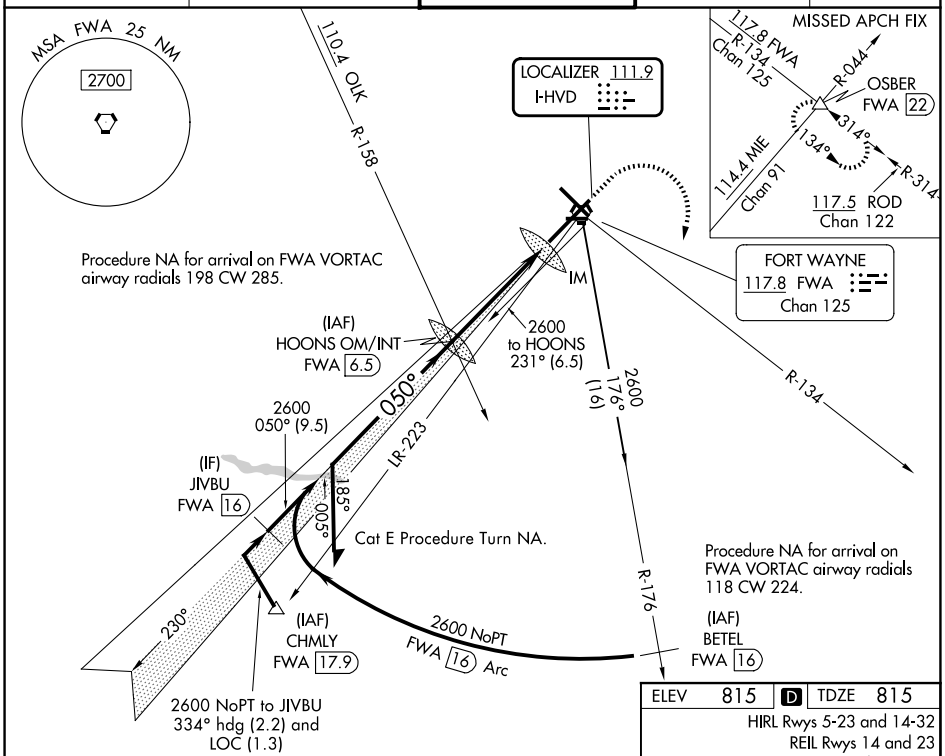

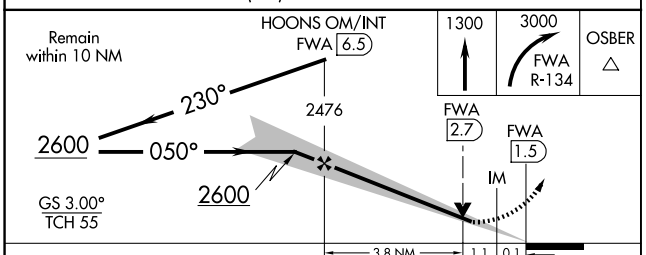

ELEV 815	D	TDZE 815

HIRL Rwys 5-23 and 14-32
REIL Rwys 14 and 23
TDZ/CL Rwy 5

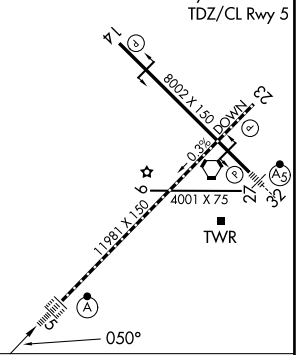

CATEGORY	A	B	C	D	E
S-ILS 5	1015/18 200 (200-½)				
S-LOC 5	1300/24 485 (500-½)		1300/50 485 (500-1)		
CIRCLING	1300-1 485 (500-1)		1420-1¾ 605 (700-1¾)	1520-2¼ 705 (800-2¼)	1520-2½ 705 (800-2½)

FAF to MAP 5 NM

Knots	60	90	120	150	180
Min:Sec	5:00	3:20	2:30	2:00	1:40

EC-2, 19 FEB 2026 to 19 MAR 2026

EC-2, 19 FEB 2026 to 19 MAR 2026