WAAS CH 42612 W16A	APP CRS 164°	Rwy Ldg 7502 TDZE 710 Apt Elev 710

RNAV (GPS) RWY 16
FORT WORTH MEACHAM INTL (FTW)

For uncompensated Baro-VNAV systems, LNAV/VNAV NA below -16°C (4°F) or above 47°C (116°F). DME/DME RNP-0.3 NA.
** RVR 1800 authorized with use of FD or AP or HUD to DA.

MALSR

MISSED APPROACH: Climb to 3000 direct PAXXE and hold.

ATIS	LONE STAR APP CON	MEACHAM TOWER	GND CON
120.7	118.1 306.95 (N) 135.975 379.9 (S)	118.3 257.8	121.9

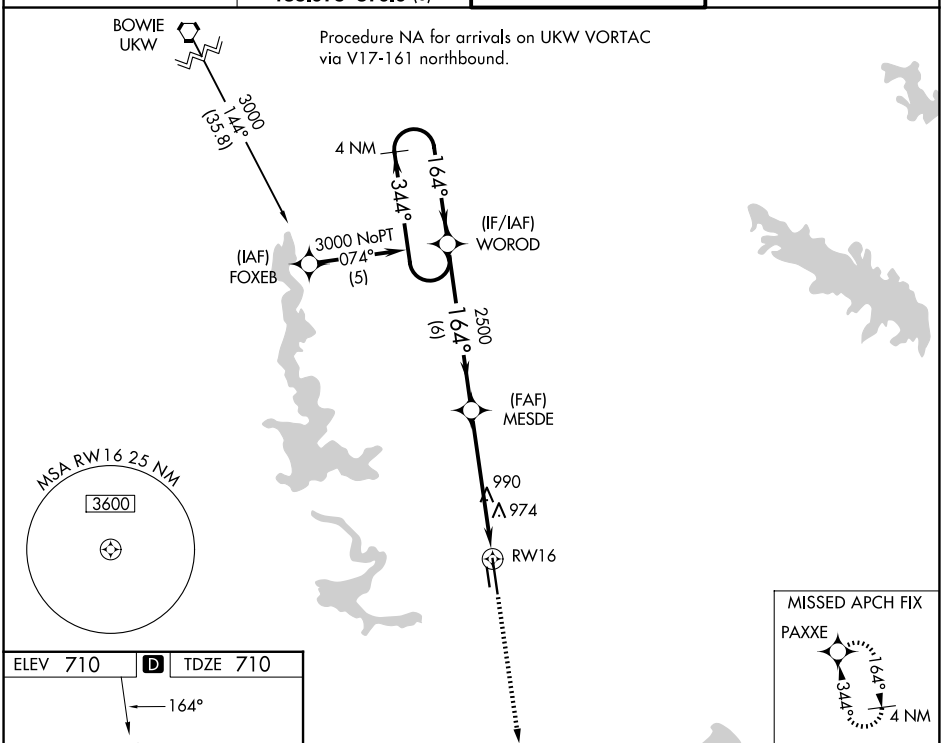

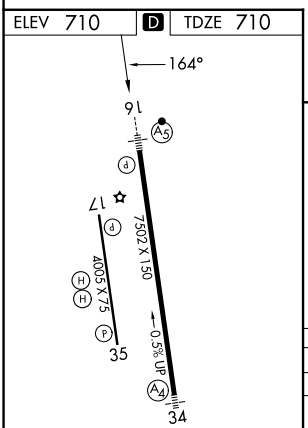

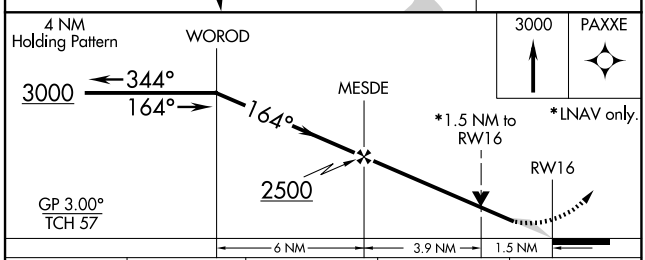

CATEGORY	A	B	C	D
LPV DA **	910/24 200 (200-½)			
LNAV/VNAV DA	1284-1½ 574 (600-1½)			
LNAV MDA	1240/24 530 (600-½)		1240/50 530 (600-1)	1240/60 530 (600-1¼)
CIRCLING	1260-1 550 (600-1)	1280-1 570 (600-1)	1340-1¾ 630 (700-1¾)	1500-2½ 790 (800-2½)

HIRL Rwy 16-34
MIRL Rwy 17-35

SC-2, 19 FEB 2026 to 19 MAR 2026
SC-2, 19 FEB 2026 to 19 MAR 2026