WAAS CH 50530 W29B	APP CRS 292°	Rwy Ldg 8008 TDZE 331 Apt Elev 336

RNAV (GPS) RWY 29L
FRESNO YOSEMITE INTL (FAT)

For uncompensated Baro-VNAV systems, LNAV/VNAV NA below 0°C (32°F) or above 54°C (130°F). DME/DME RNP-0.3 NA. Helicopter visibility reduction below ¾ SM NA.

MISSED APPROACH: Climb to 2000 direct WOSIM and hold.

ATIS	FRESNO APP CON	FRESNO TOWER	GND CON
121.35 273.6	119.6 351.95	118.2 251.1	121.7 348.6

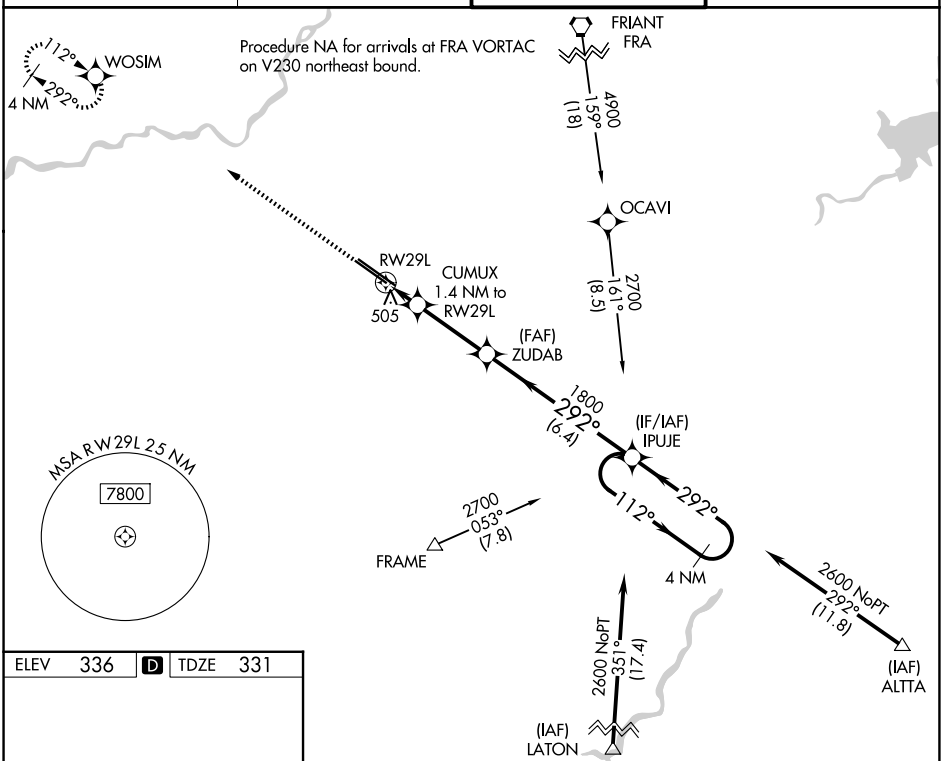

ELEV 336 D TDZE 331

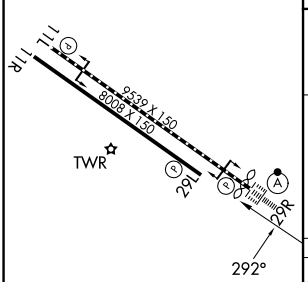

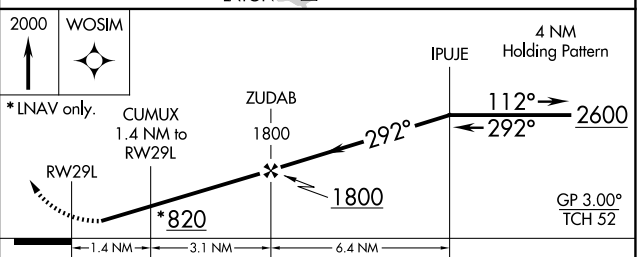

CATEGORY	A	B	C	D
LPV DA	581-¾ 250 (300-¾)			
LNAV/VNAV DA	667-1⅛ 336 (400-1⅛)			
LNAV MDA	760-1 429 (500-1)		760-1¼ 429 (500-1¼)	
CIRCLING	820-1 484 (500-1)		920-1½ 584 (600-1½)	920-2 584 (600-2)

REIL Rwys 11L and 11R
HIRL Rwy 11L-29R
MIRL Rwy 11R-29L
TDZL/RCLS Rwy 29R

SW-2, 19 FEB 2026 to 19 MAR 2026

SW-2, 19 FEB 2026 to 19 MAR 2026