WAAS CH 81929 W04A	APP CRS 044°	Rwy Ldg 8075 TDZE 661 Apt Elev 680

RNAV (GPS) RWY 4R
CHICAGO O'HARE INTL (ORD)

RNP APCH - GPS.

For uncompensated Baro-VNAV systems, LNAV/VNAV NA below -22°C or above 39°C.

MALSR

MISSED APPROACH: Climb to 1200 then climbing right turn to 4000 direct LAIRD and hold, continue climb-in-hold to 4000.

D-ATIS	CHICAGO APP CON	O'HARE TOWER	GND CON		(TWR CENTER)	CLNC DEL	CPDLC
135.4 282.225	119.0 292.125	120.75 348.0	124.125 (TWR NORTH) 118.05 (TWR SOUTH) 226.675 (ALL TWRS)		121.75 (OBND) 121.9 (IBND)	121.6	

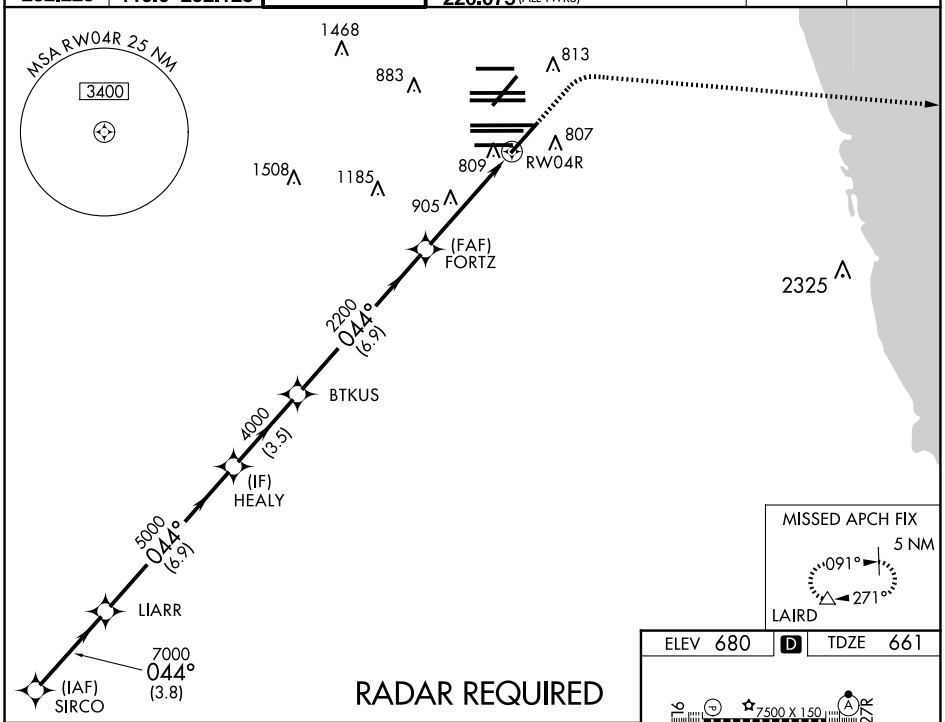

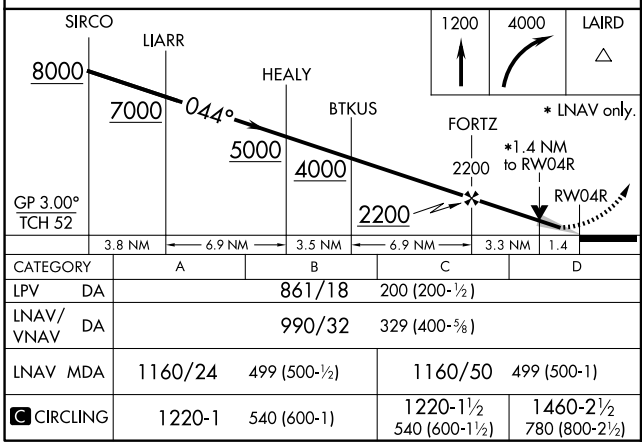

CATEGORY	A	B	C	D
LPV DA	861/18 200 (200-½)			
LNAV/VNAV DA	990/32 329 (400-⅝)			
LNAV MDA	1160/24 499 (500-½)		1160/50 499 (500-1)	
C CIRCLING	1220-1 540 (600-1)		1220-1½ 540 (600-1½)	1460-2½ 780 (800-2½)

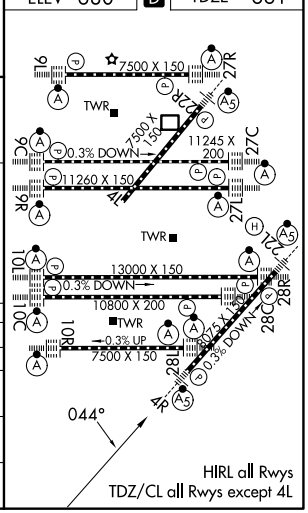

EC-3, 19 FEB 2026 to 19 MAR 2026