ILS or LOC RWY 23L
PIEDMONT TRIAD INTL (GSO)

LOC I-HIH	APP CRS	Rwy Ldg / TDZE / Apt Elev
109.3	234°	9601 / 889 / 926

Simultaneous approach authorized with Rwy 23R.

ALSF-2

MISSED APPROACH: Climb to 1300 then climbing left turn to 3100 direct GSO VORTAC and hold, continue climb-in-hold to 3100.

D-ATIS	GREENSBORO APP CON	GREENSBORO TOWER	GND CON	CLNC DEL
128.55	124.35 269.225 (250°-049°) 126.6 327.075 (050°-249°)	119.1 290.325	121.9 348.6	121.75

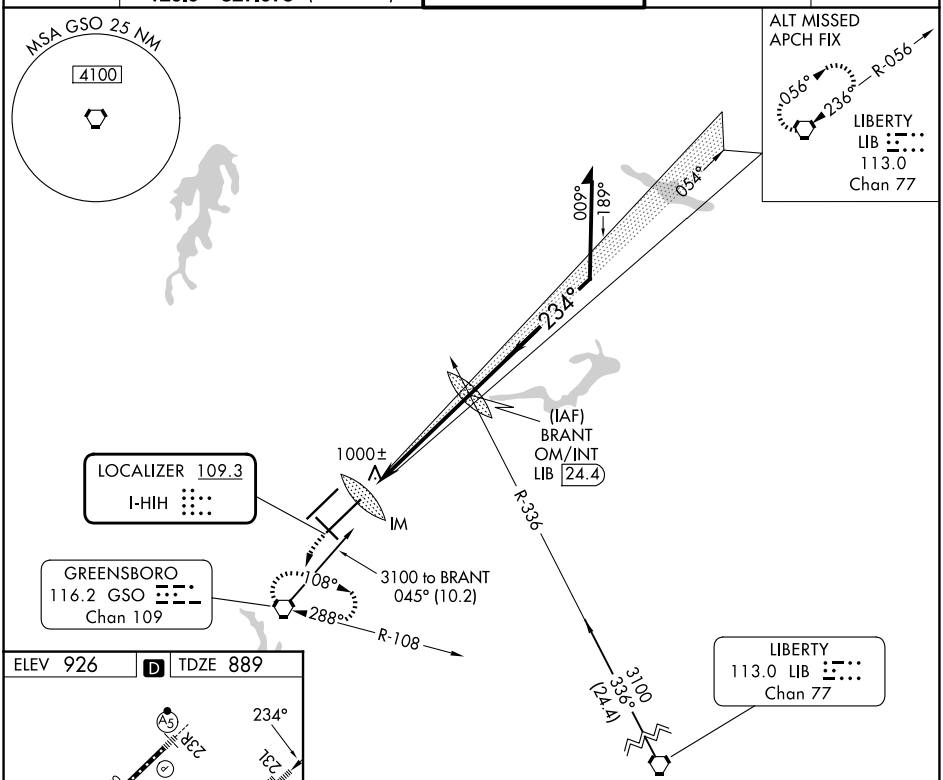

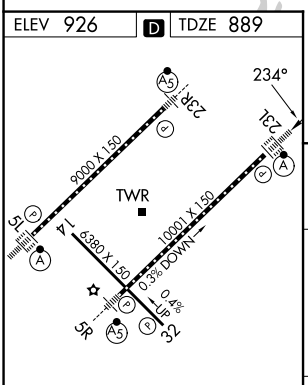

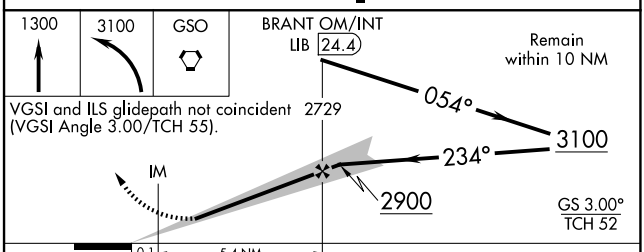

TDZ/CL Rwys 5L, 23R and 23L
REIL Rwy 32
HIRL Rwys 14-32, 5R-23L and 5L-23R

FAF to MAP 5.5 NM					
Knots	60	90	120	150	180
Min:Sec	5:30	3:40	2:45	2:12	1:50

CATEGORY	A	B	C	D
S-ILS 23L	1089/18 200 (200-½)			
S-LOC 23L	1260/24 371 (400-½)			1260/40 371 (400-¾)
CIRCLING	1440-1 514 (600-1)		1700-2¼ 774 (800-2¼)	1700-2½ 774 (800-2½)

SE-2, 19 FEB 2026 to 19 MAR 2026