VORTAC SQS	APP CRS	Rwy Ldg	5011
114.7	076°	TDZE	149
Chan 94		Apt Elev	162

VOR RWY 5

GREENWOOD-LEFLORE (GWO)

When local altimeter setting not received, use Greenville altimeter setting and increase all MDAs 120 feet and visibility S-5 Cat B and Circling Cat A/B ¼ SM, and S-5 Cat C/D and Circling Cat C ½ SM and COTMU Fix Minimums S-5 Cat C/D ¼ SM and Circling Cat C½ SM. Rwy 5 helicopter visibility reduction below 1 SM NA. Straight-in Rwy 5 NA at night, Circling Rwy 5, 23 NA at night.

MISSED APPROACH: Climbing right turn to 2500 direct SQS VORTAC and hold.

ASOS	MEMPHIS CENTER	GREENWOOD TOWER ★	GND CON	UNICOM
119.975	132.5 259.1	118.35 (CTAF) L 367.6	125.55 373.4	122.95

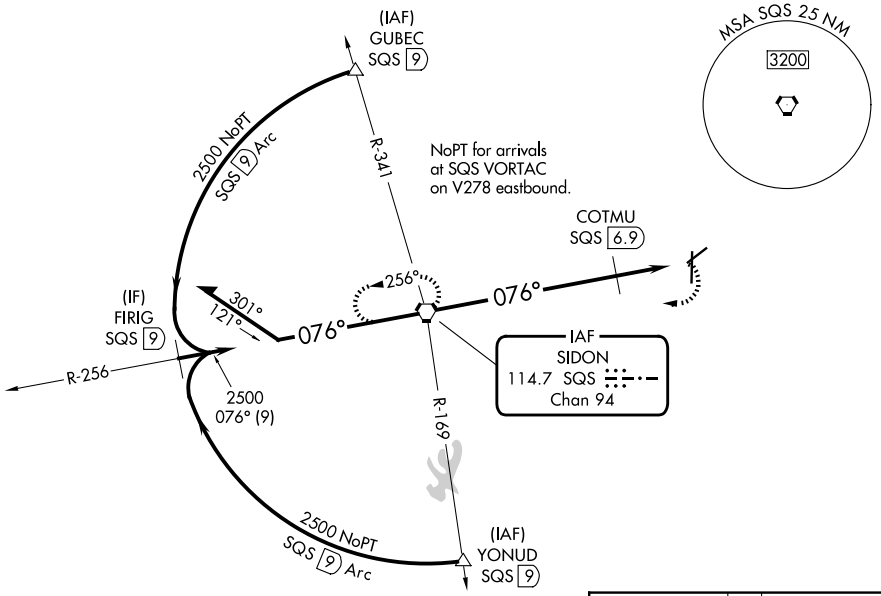

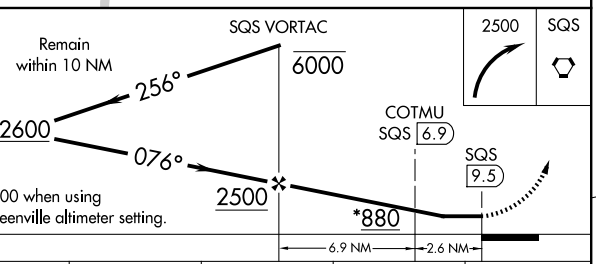

CATEGORY	A	B	C	D
S-5	880-1 731 (800-1)		880-2 731 (800-2)	
CIRCLING	880-1 718 (800-1)		1000-2½ 838 (900-2½)	1120-3 958 (1000-3)
COTMU FIX MINIMUMS (DME REQUIRED)				
S-5	600-1 451 (500-1)		600-1⅜ 451 (500-1⅜)	
CIRCLING	760-1 598 (600-1)		1000-2½ 838 (900-2½)	1120-3 958 (1000-3)

ELEV 162 TDZE 149

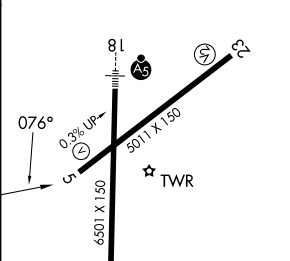

REIL Rwys 23 and 36
MIRL Rwy 5-23 L
HIRL Rwy 18-36 L

FAF to MAP 9.5 NM					
Knots	60	90	120	150	180
Min:Sec	9:30	6:20	4:45	3:48	3:10

SC-4, 19 FEB 2026 to 19 MAR 2026
SC-4, 19 FEB 2026 to 19 MAR 2026