WAAS CH **82539** **W27A**	APP CRS **272°**	Rwy ldg **5001** TDZE **629** Apt Elev **631**

AL-183 (FAA)

RNAV (GPS) RWY 27
GREENWOOD COUNTY (GRD)

For uncompensated Baro-VNAV systems, LNAV/VNAV NA below -10°C (14°F) or above 54°C (130°F). Baro-VNAV and VDP NA when using Laurens altimeter setting. DME/DME RNP-0.3 NA. Circling Rwy 5, 23 NA at night. Rwy 27 helicopter visibility reduction below ¾ SM NA. When local altimeter setting not received, use Laurens altimeter setting: increase LPV DA to 932 feet and all visibilities ⅛ SM; increase LNAV/VNAV DA to 936 feet and all visibilities ⅛ SM; increase all MDA 60 feet and LNAV visibility Cats C and D ⅛ SM and Circling visibility Cats C and D ¼ SM. For inop ALS, increase LNAV/VNAV all Cats visibility to ⅞ SM and LNAV all Cats visibility to 1 SM. For inop ALS when using Laurens altimeter setting, increase LPV and LNAV/VNAV all Cats and LNAV Cats A and B visibility to 1 SM and LNAV Cats C and D visibility to 1⅛ SM.

ODALS

MISSED APPROACH: Climb to 2500 direct MACER and hold.

ASOS	GREER APP CON ★	UNICOM
121.125	**120.6 350.2**	**122.975** (CTAF) L

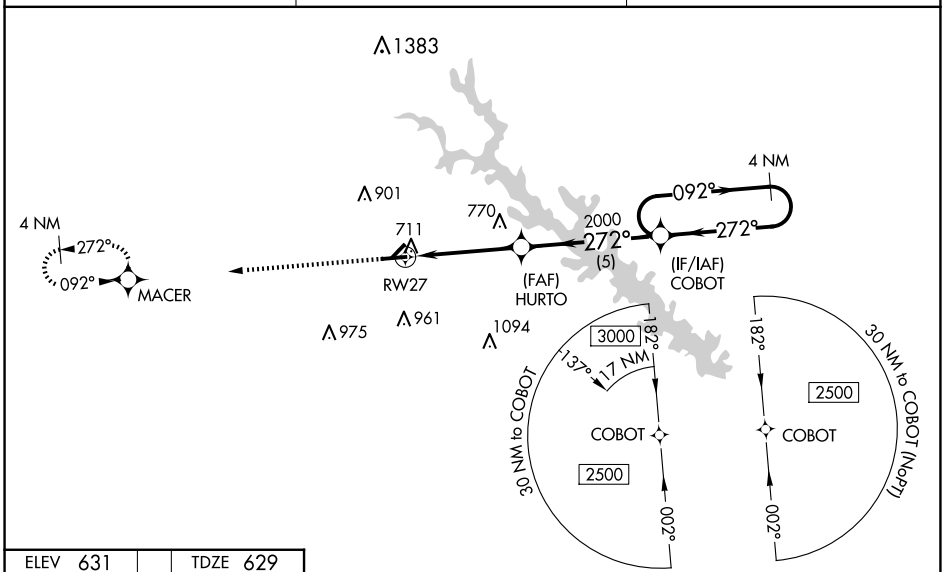

ELEV 631 | TDZE 629

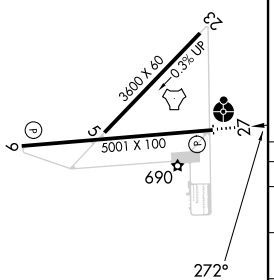

MIRL Rwy 9-27 L
REIL Rwys 9 and 27 L

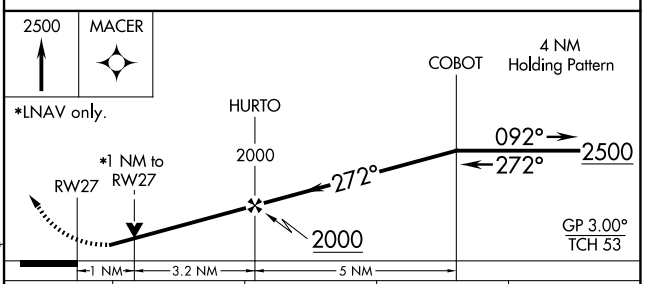

CATEGORY	A	B	C	D
LPV DA	879- ¾ 250 (300-¾)			
LNAV/VNAV DA	883- ¾ 254 (300-¾)			
LNAV MDA	980- ¾ 351 (400-¾)		980- ⅞ 351 (400-⅞)	
C CIRCLING	1080-1 449 (500-1)	1100-1 469 (500-1)	1320-2 689 (700-2)	1340-2¼ 709 (800-2¼)

SE-2, 19 FEB 2026 to 19 MAR 2026