KEY WEST, FLORIDA

HI-TACAN Z RWY 32

TACAN NQX Chan 78	APCH CRS 335°	Rwy ldg 7000 TDZE 4 Arpt Elev 6	[USN] KEY WEST NAS (BOCA CHICA FLD) (KNQX)

RADAR required

MISSED APPROACH: Climb to 1600 via NQX TACAN R-155 to NQX, then climbing right turn to CANIN and hold.

ATIS ★	NAVY KEY WEST APP CON	NAVY KEY WEST TOWER ★	GND CON	CLNC DEL	ASR/PAR
307.025	124.025 313.7	118.575 340.25	121.7 336.45	121.2 357.4	

CAUTION: Short Intermediate Segment

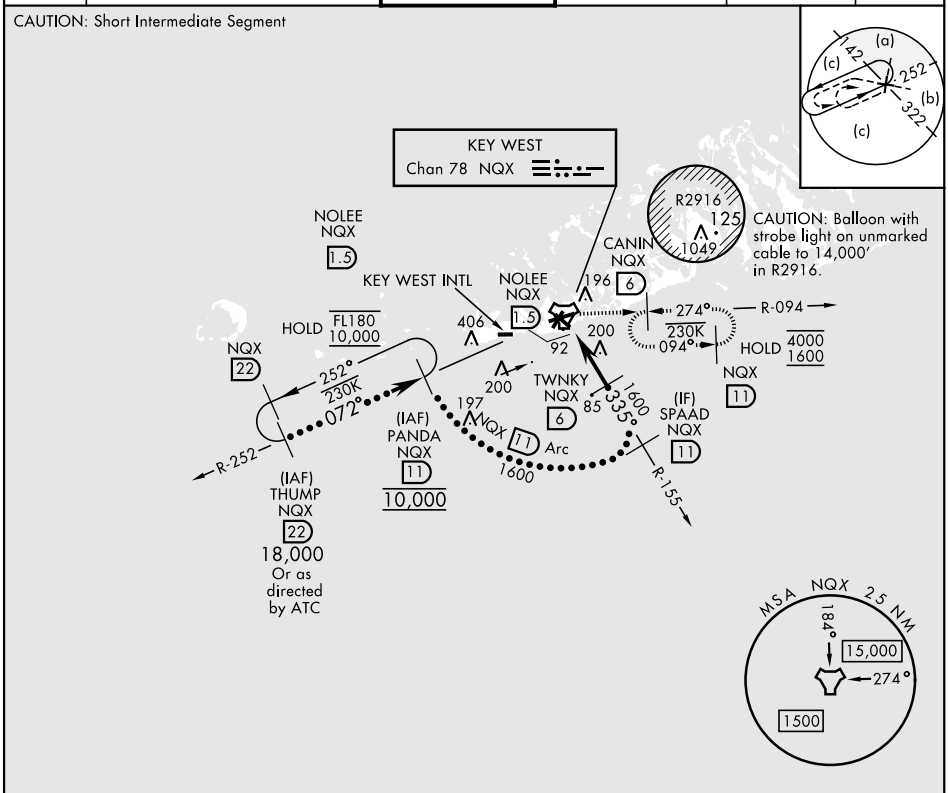

EMERG SAFE ALT 100 NM 15,000

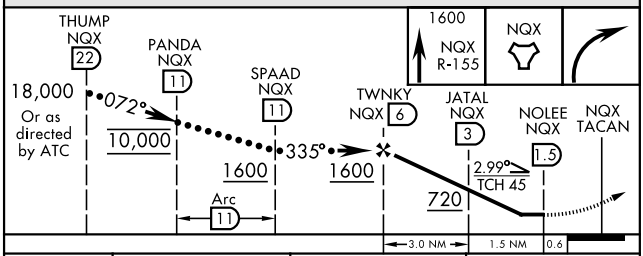

CATEGORY	C	D	E
S-32	360-1 356 (400-1)		
CIRCLING	500-1½ 494 (500-1½)	560-2 554 (600-2)	

ELEV 6	TDZE 4

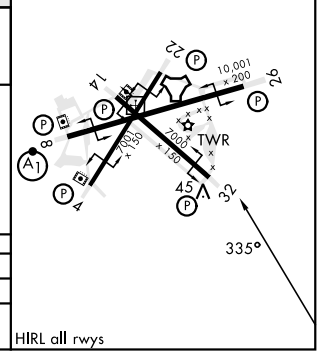

HIRL all rwys

KEY WEST, FLORIDA 24°34'N-81°41'W KEY WEST NAS (BOCA CHICA FLD) (KNQX)

Amdt 4 23FEB23

HI-TACAN Z RWY 32

SE-3, 19 FEB 2026 to 19 MAR 2026