ILS or LOC RWY 18
LA CROSSE RGNL (LSE)

LOC I-LSE	APP CRS	Rwy Ldg	8536
111.1	180°	TDZE	653
		Apt Elev	655

When local altimeter setting not received, use ONA altimeter setting and increase S-ILS 18 DA to 907 and increase all MDA 60 feet and S-LOC 18 visibility Cat C/D ⅛ SM, and Circling visibility Cat B ¼ SM. For inop ALS increase S-LOC Cats C and D visibility to 1⅜ SM.

-21°C

MALSR

MISSED APPROACH: Climb to 2400 then climbing right turn to 3400 direct ODI VORTAC and hold.

ATIS	MINNEAPOLIS CENTER	LA CROSSE TOWER ★	GND CON	UNICOM
124.95	128.6 363.0	118.45 (CTAF) L 251.075	121.8	122.95

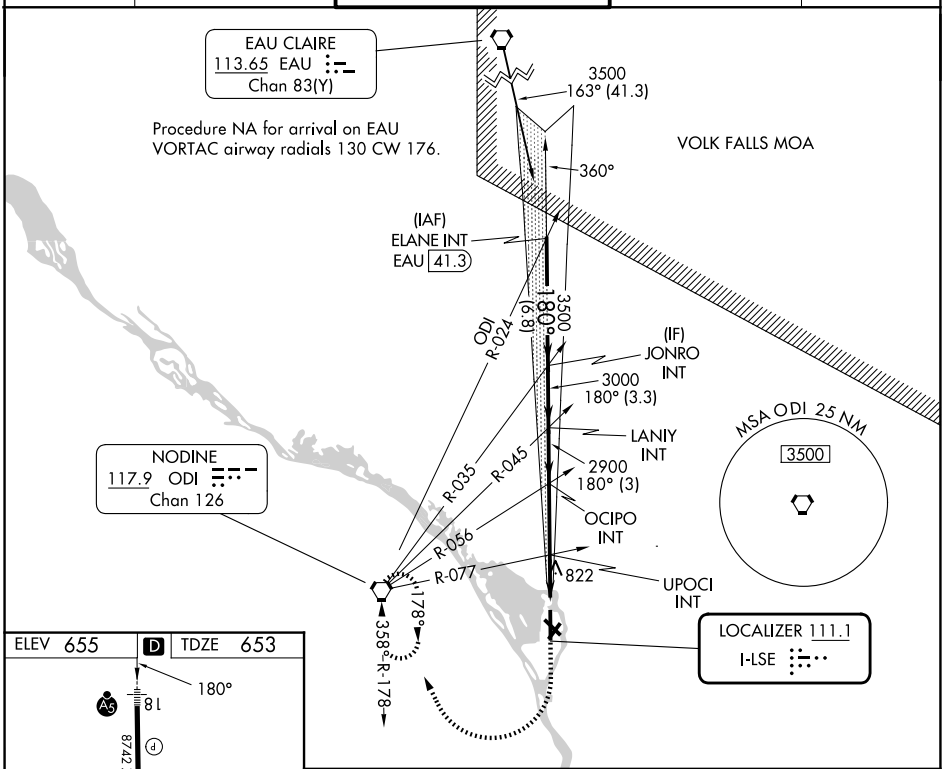

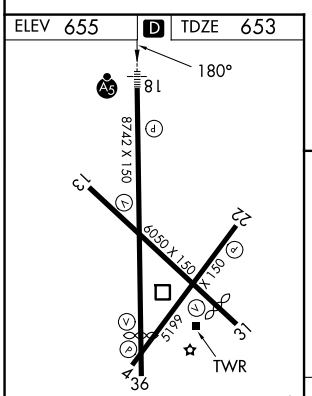

MIRL Rwy 13-31 L
HIRL Rwys 4-22 and 18-36 L
REIL Rwys 13, 31 and 36 L

FAF to MAP 6.9 NM

Knots	60	90	120	150	180
Min:Sec	6:54	4:36	3:27	2:46	2:18

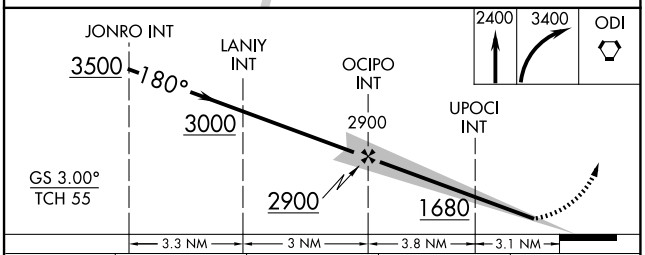

CATEGORY	A	B	C	D
S-ILS 18	853-½ 200 (200-½)			
S-LOC 18	1140-½ 487 (500-½)		1140-1 487 (500-1)	
CIRCLING	1140-1 485 (500-1)	1460-1 805 (900-1)	1760-3 1105 (1200-3)	1820-3 1165 (1200-3)

EC-3, 19 FEB 2026 to 19 MAR 2026