ILS or LOC RWY 10
PURDUE UNIVERSITY (LAF)

LOC I-LAF	APP CRS	Rwy Ldg / TDZE / Apt Elev
110.3	100°	6600 / 601 / 606

Circling Rwy 23 NA at night.

MALSR

MISSED APPROACH: Climb to 1600 then climbing left turn to 2400 on heading 360° and BVT VORTAC R-120 to BVT VORTAC and hold.

ATIS	GRISSOM APP CON ★	LAFAYETTE TOWER ★	GND CON	UNICOM
127.75	123.85 291.675	119.6 (CTAF) L 343.625	121.9 343.625	122.95

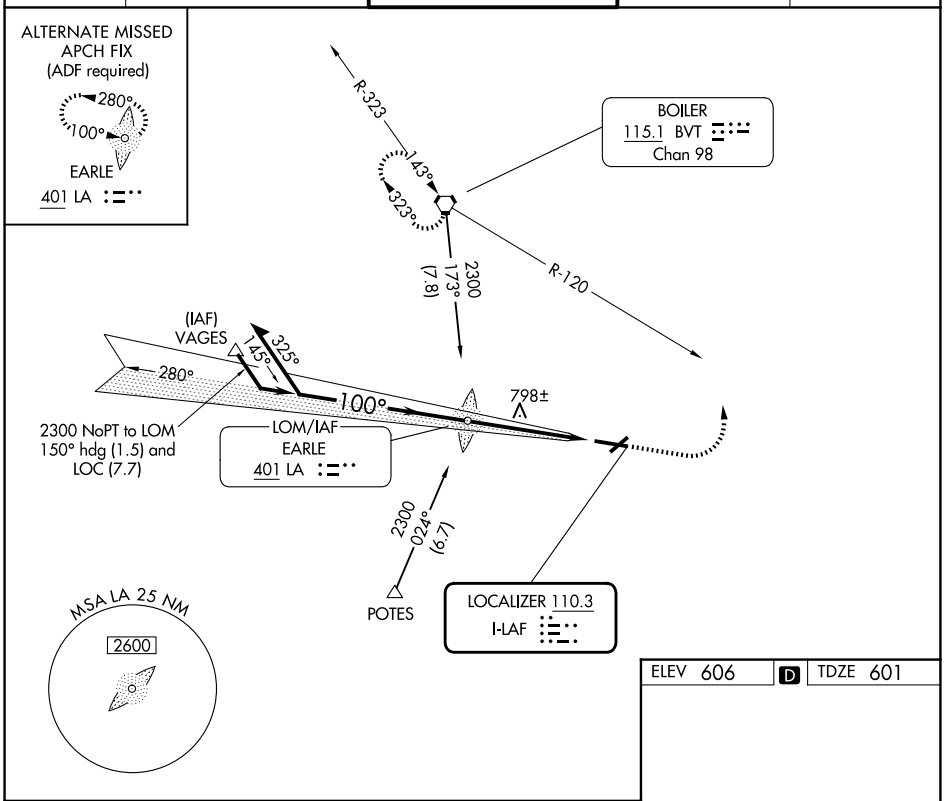

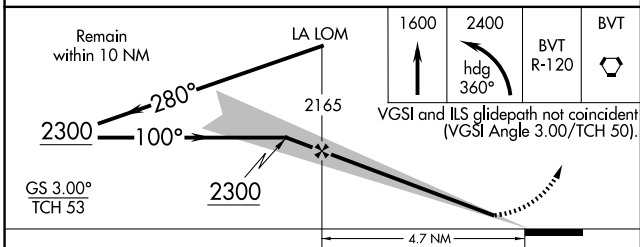

CATEGORY	A	B	C	D
S-ILS 10	801-½ 200 (200-½)			
S-LOC 10	1060-½ 459 (500-½)		1060-¾ 459 (500-¾)	1060-1 459 (500-1)
CIRCLING	1160-1 554 (600-1)		1320-2 714 (800-2)	1420-2¾ 814 (900-2¾)

ELEV 606 D TDZE 601

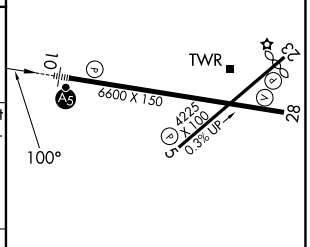

HIRL Rwy 10-28 L
REIL Rwys 5, 23 and 28 L
MIRL Rwy 5-23 L

FAF to MAP 4.7 NM

Knots	60	90	120	150	180
Min:Sec	4:42	3:08	2:21	1:53	1:34

EC-2, 19 FEB 2026 to 19 MAR 2026