VORTAC BVT	APP CRS	Rwy Ldg	N/A
115.1	143°	TDZE	N/A
Chan 98		Apt Elev	606

VOR-A
PURDUE UNIVERSITY (LAF)

ADF or DME required.

Circling Rwy 23 NA at night.
When local altimeter setting not received, use Vermilion Rgnl altimeter setting and increase all MDAs 100 feet and Cat C and D visibility ½ SM.

MISSED APPROACH: Climb to 2300 then climbing right turn to 2400 direct BVT VORTAC and hold.

ATIS	GRISSOM APP CON ★	LAFAYETTE TOWER ★	GND CON	UNICOM
127.75	123.85 291.675	119.6 (CTAF) L 343.625	121.9 343.625	122.95

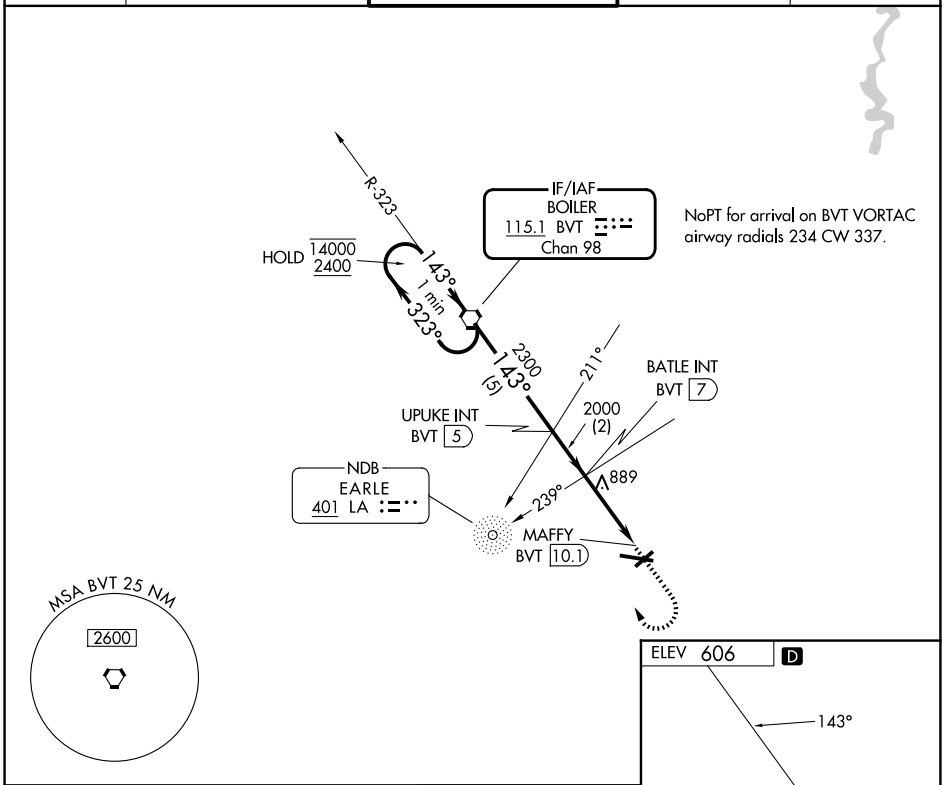

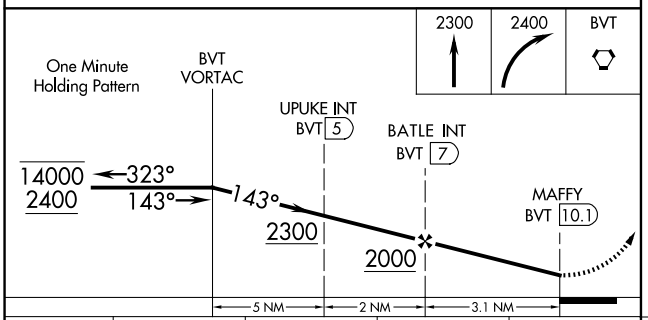

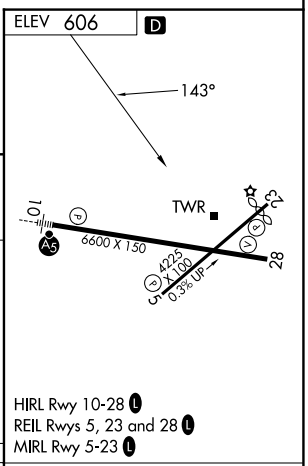

CATEGORY	A	B	C	D
CIRCLING	1160-1 554 (600-1)		1320-2 714 (800-2)	1420-2¾ 814 (900-2¾)

FAF to MAP 3.1 NM					
Knots	60	90	120	150	180
Min:Sec	3:06	2:04	1:33	1:14	1:02

EC-2, 19 FEB 2026 to 19 MAR 2026
EC-2, 19 FEB 2026 to 19 MAR 2026