WAAS CH 45624 W18A	APP CRS 182°	Rwy Ldg 6060 TDZE 259 Apt Elev 266

RNAV (GPS) RWY 18
BILL AND HILLARY CLINTON NTL/ADAMS FLD (LIT)

RNP APCH - GPS.

Rwy 18 helicopter visibility reduction below ¾ SM NA. Procedure NA when restricted areas R-2403A/B in effect.

MISSED APPROACH: Climb to 4000 direct FEHXE and hold, continue climb-in-hold to 4000.

D-ATIS	LITTLE ROCK APP CON	ADAMS TOWER	GND CON
125.65	135.4 353.6	118.7 257.8	121.9 339.8

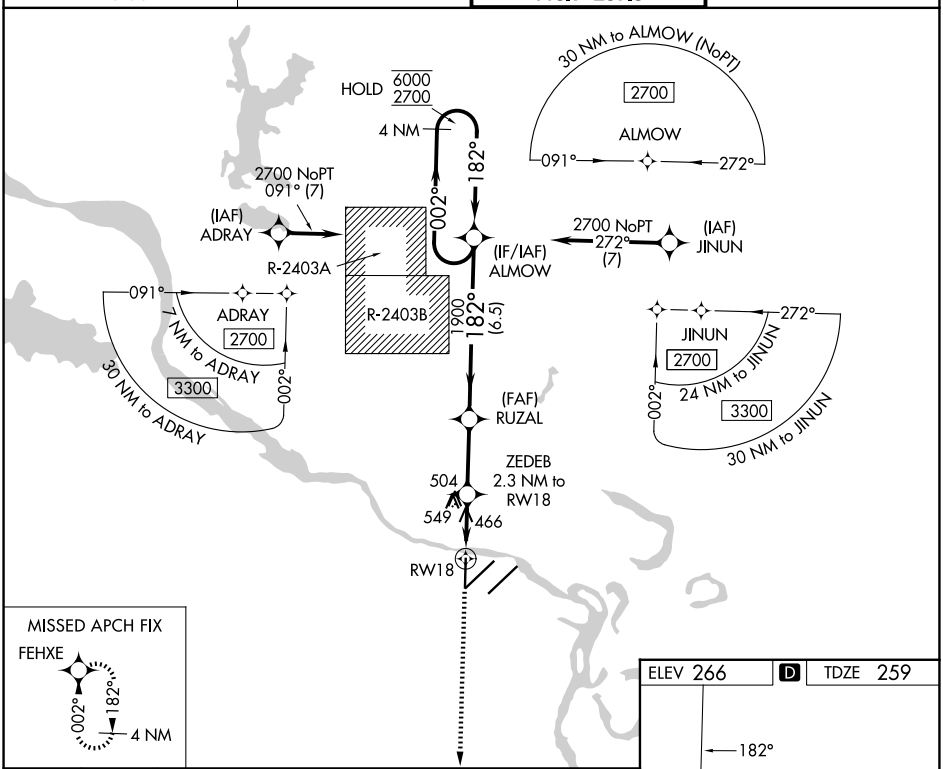

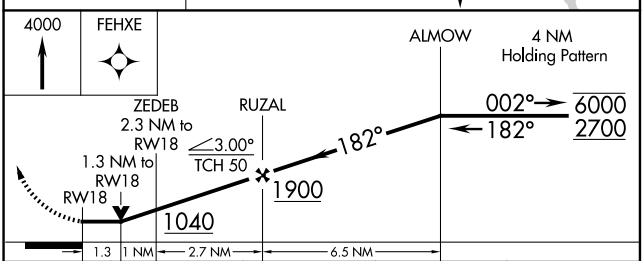

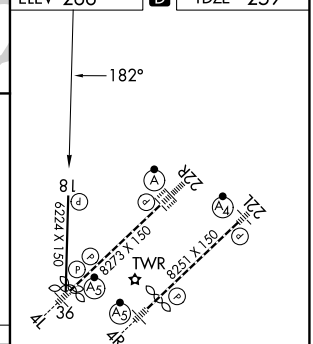

CATEGORY	A	B	C	D
LP MDA	720-1 461 (500-1)		720-1⅜ 461 (500-1⅜)	
LNAV MDA	820-1 561 (600-1)		820-1⅝ 561 (600-1⅝)	
CIRCLING	820-1 554 (600-1)	1000-1 734 (800-1)	1180-2¾ 914 (1000-2¾)	1180-3 914 (1000-3)

MIRL Rwy 18-36
HIRL Rwys 4R-22L and 4L-22R
TDZL/RCLS Rwy 22R

SC-1, 19 FEB 2026 to 19 MAR 2026

SC-1, 19 FEB 2026 to 19 MAR 2026