ILS RWY 24R (CAT II & III)
LOS ANGELES INTL (LAX)

LOC/DME I-OSS 108.5 Chan 22	APP CRS 251°	Rwy Ldg 8926 TDZE 122 Apt Elev 128

From CRCUS, SEAVU: RNAV 1-GPS required. DME or RADAR required.

Simultaneous approach authorized with HHR.
Simultaneous approach authorized.

ALSF-2

MISSED APPROACH: Climb to 2000 on heading 251° and LAX VORTAC R-260 to RAFFS INT/LAX 15.1 DME and hold.

D-ATIS	SOCAL APP CON	LOS ANGELES TOWER	GND CON
133.8	124.3 363.2 (APCH from W) 124.9 269.0 (090°-224°) 124.5 235.975 (225°-044°) 128.5 360.7 (045°-089°)	133.9 239.3 (N) 120.95 379.1 (S)	121.65 327.0 (N) 121.75 327.0 (S) 121.4 327.0 (W)

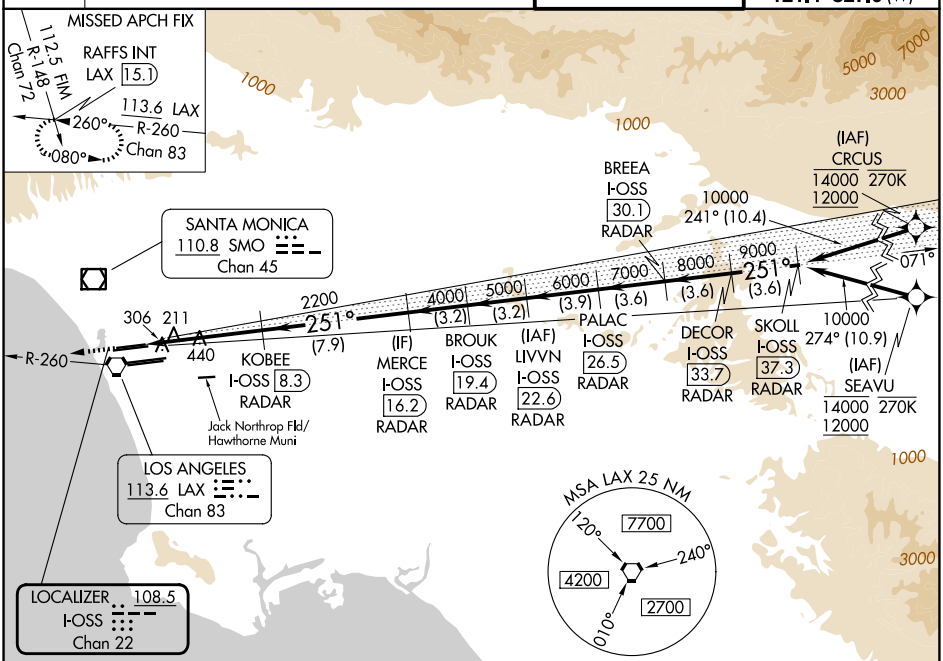

SW-3, 19 FEB 2026 to 19 MAR 2026

ELEV 128 | D TDZE 122

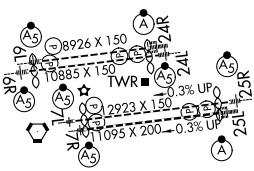

TDZ/CL Rwys 6R, 7L, 24R, and 25L
HIRL all Rwys

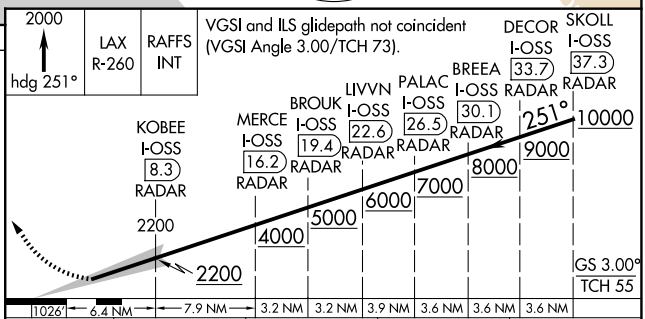

CATEGORY	A	B	C	D
S-ILS 24R	CAT II RA 118/12 100 DA 222			
S-ILS 24R	CAT III RVR 06			

CATEGORY II & III ILS - SPECIAL AIRCREW & AIRCRAFT CERTIFICATION REQUIRED