APP CRS	Rwy Ldg	9483
251°	TDZE	123
	Apt Elev	128

RNAV (RNP) Z RWY 24L
LOS ANGELES INTL (LAX)

RNP AR APCH.

Simultaneous approach authorized. Simultaneous approach authorized with HHR. For uncompensated Baro-VNAV systems, procedure NA below 5°C or above 54°C. For inop ALS, increase RNP 0.15 all Cats visibility to 1⅜ SM.

MALSR

MISSED APPROACH: Climb to 2000 on track 251° to JAKOS and track 263° to RAFFS and hold.

D-ATIS	SOCAL APP CON	LOS ANGELES TOWER	GND CON
133.8	124.3 363.2 (APCH from W) 124.9 269.0 (090°-224°) 124.5 235.975 (225°-044°) 128.5 360.7 (045°-089°)	133.9 239.3 (N) 120.95 379.1 (S)	121.65 327.0 (N) 121.75 327.0 (S) 121.4 327.0 (W)

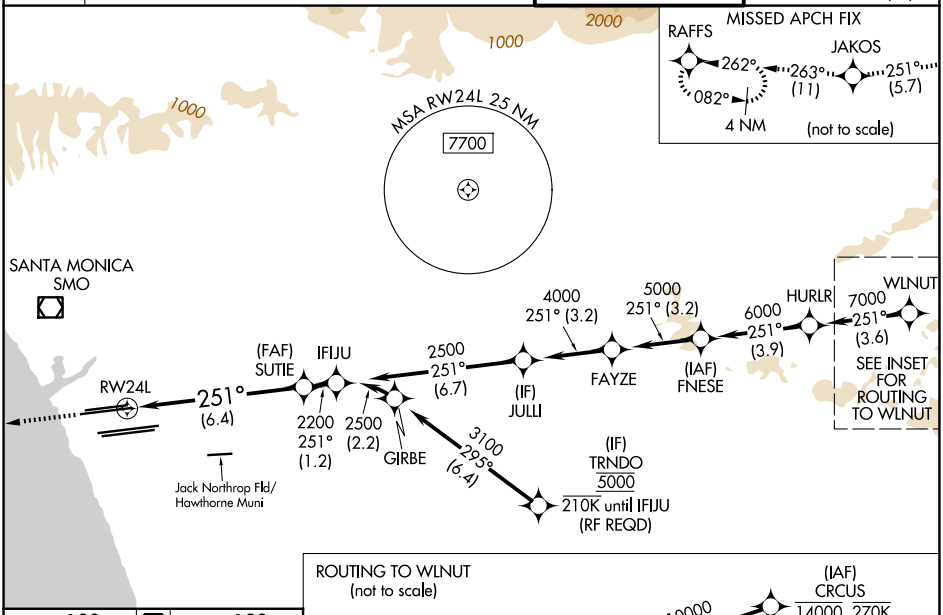

ELEV 128 | D | TDZE 123

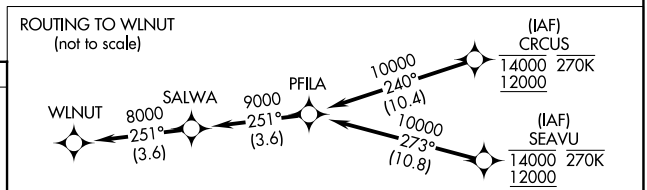

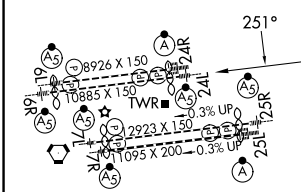

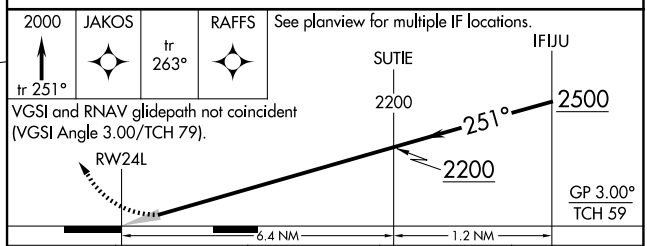

CATEGORY	A	B	C	D
RNP 0.15 DA	545/35	422 (500-⅝)		
RNP 0.30 DA	592/45	469 (500-⅞)		

AUTHORIZATION REQUIRED

TDZ/CL Rwys 6R, 7L, 24R, and 25L
HIRL all Rwys

SW-3, 19 FEB 2026 to 19 MAR 2026

SW-3, 19 FEB 2026 to 19 MAR 2026