RNAV (GPS) Y RWY 7L
LOS ANGELES INTL (LAX)

WAAS CH 42504 W07A	APP CRS 071°	Rwy Ldg 11259 TDZE 128 Apt Elev 128

For uncompensated Baro-VNAV systems, LNAV/VNAV NA below 5°C (41°F) or above 54°C (130°F). DME/DME RNP -0.3 NA. LNAV procedure NA during simultaneous operations. Use of FD or AP providing RNAV track guidance required during simultaneous operations. Simultaneous approach authorized.

MALSR

MISSED APPROACH: Climb to 3000 direct FILBA and on track 072° to DOWNE and hold.

D-ATIS	SOCAL APP CON	LOS ANGELES TOWER	GND CON
133.8	124.3 363.2 (APCH from W) 124.9 269.0 (090°-224°) 124.5 235.975 (225°-044°) 128.5 360.7 (045°-089°)	133.9 239.3 (N) 120.95 379.1 (S)	121.65 327.0 (N) 121.75 327.0 (S) 121.4 327.0 (W)

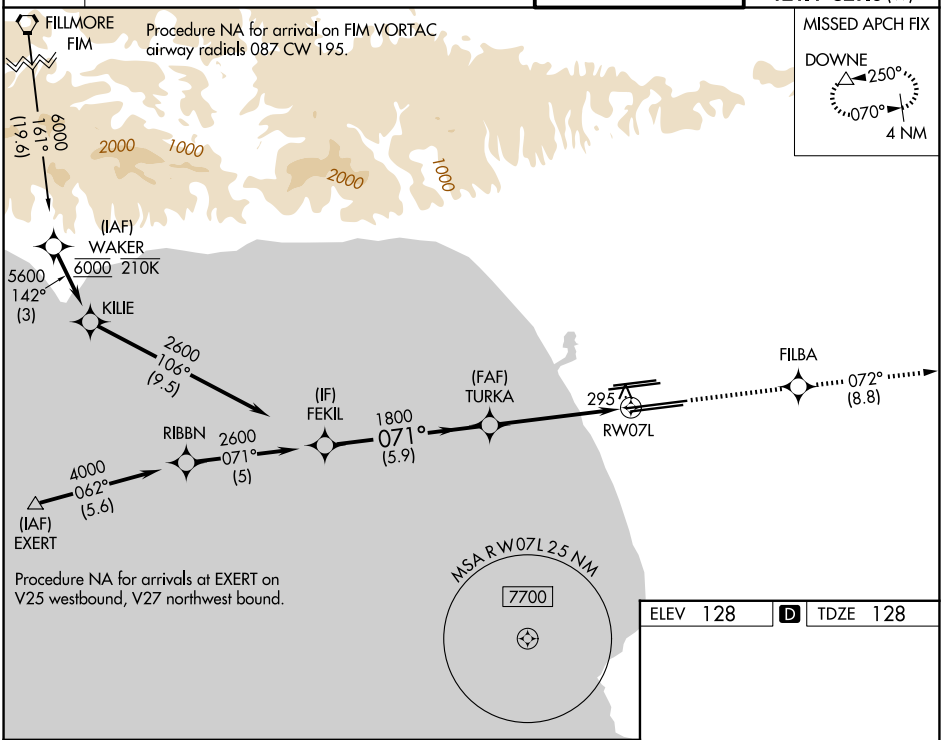

ELEV 128 | D | TDZE 128

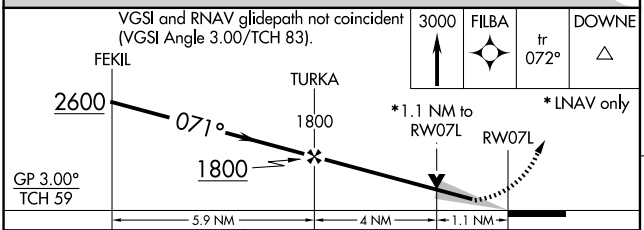

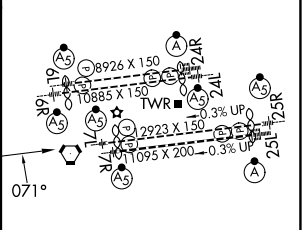

CATEGORY	A	B	C	D
LPV DA	344/18 216 (300-½)			
LNAV/VNAV DA	464/30 336 (400-⅝)			
LNAV MDA	560/24 432 (500-½)		560/40 432 (500-¾)	

TDZ/CL Rwys 6R, 7L, 24R, and 25L
HIRL all Rwys

SW-3, 19 FEB 2026 to 19 MAR 2026