ILS RWY 36 (CAT II & III)
DANE COUNTY RGNL/TRUAX FLD (MSN)

LOC/DME I-MSN	APP CRS	Rwy Ldg	8005
110.1	005°	TDZE	862
Chan 38		Apt Elev	887

DME or RADAR required.
Procedure NA when tower closed. CAT II: RVR 1000 authorized with specific OPSPEC, MSPEC, or LOA approval and use of autoland or HUD to touchdown.

ALSF-2

MISSED APPROACH: Climb to 2700 on MSN VORTAC R-359 to DECAL INT/MSN 14.3 DME and hold.

ATIS	MADISON APP CON★	MADISON TOWER★	GND CON	UNICOM
124.65 278.3	135.45 343.7	119.3 (CTAF) L 257.8	121.9 348.6	122.95

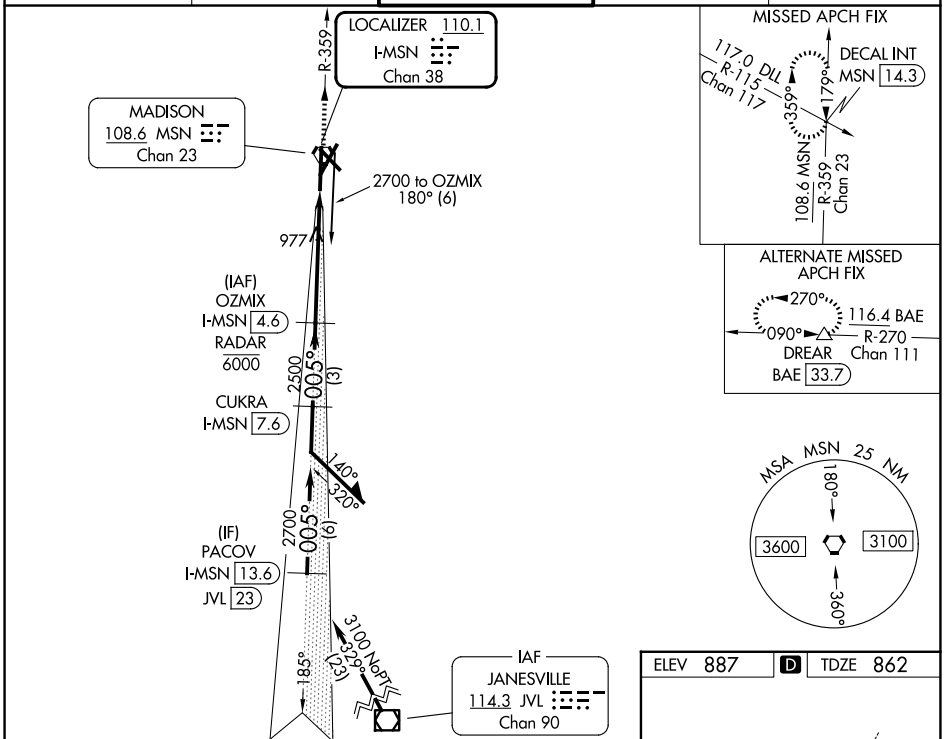

ELEV 887	D	TDZE 862

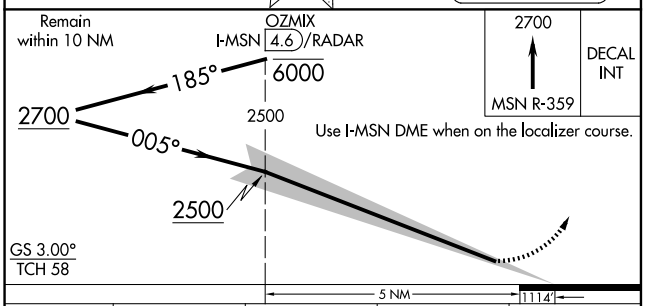

CATEGORY	A	B	C	D
S-ILS 36	CAT II RA 109/12 100 DA 962			
S-ILS 36	CAT III RVR 06			

CATEGORY II & III ILS - SPECIAL AIRCREW & AIRCRAFT CERTIFICATION REQUIRED

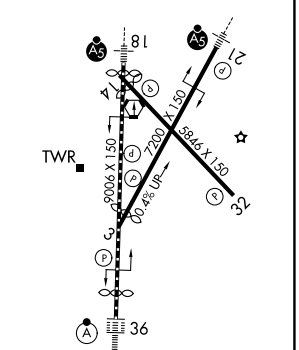

HIRL all Rwys L
REIL Rwys 3, 14 and 32 L

EC-3, 19 FEB 2026 to 19 MAR 2026