LOC/DME I-DSZ	APP CRS	Rwy Ldg	8606
110.1	185°	TDZE	864
Chan 38		Apt Elev	887

ILS or LOC RWY 18
DANE COUNTY RGNL/TRUAX FLD (MSN)

DME or RADAR required.

For inop ALS, increase S-ILS 18 Cat E visibility to RVR 4000 and S-LOC 18 Cat C/D/E visibility to RVR 5500.
* RVR 1800 authorized with use of FD or AP or HUD to DA.

MALSR

MISSED APPROACH: Climb to 2700 on MSN VORTAC R-180 to MONAH INT/ MSN VORTAC 4.9 DME/RADAR and hold.

ATIS	MADISON APP CON *	MADISON TOWER *	GND CON	UNICOM
124.65 278.3	135.45 343.7	119.3 (CTAF) L 257.8	121.9 348.6	122.95

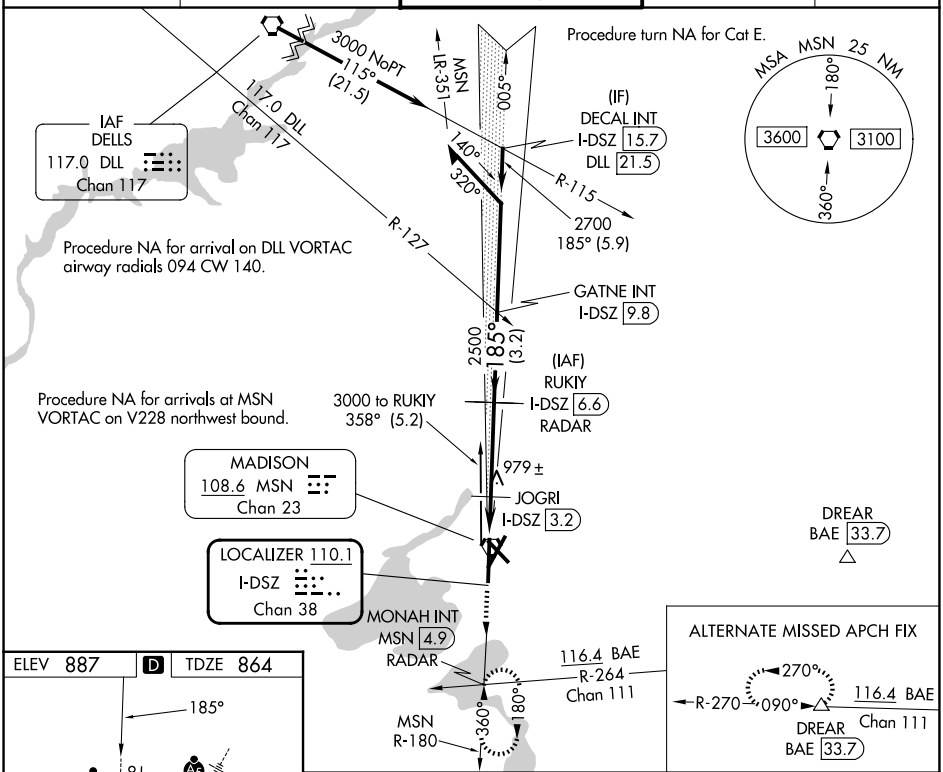

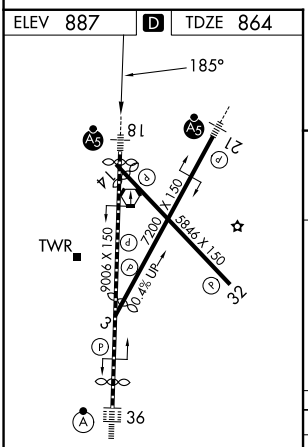

HIRL all Rwys L
REIL Rwys 3, 14 and 32 L

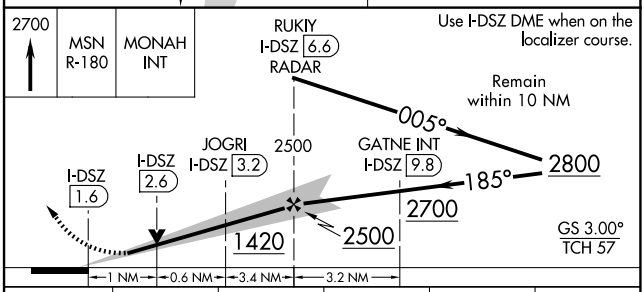

CATEGORY	A	B	C	D	E
S-ILS 18 *	1064/24 200 (200-½)				
S-LOC 18	1240/24 376 (400-½)		1240/35 376 (400-⅝)		
CIRCLING	1420-1 533 (600-1)	1460-1 573 (600-1)	1460-1½ 573 (600-1½)	1700-2¾ 813 (900-2¾)	1700-3 813 (900-3)

EC-3, 19 FEB 2026 to 19 MAR 2026
EC-3, 19 FEB 2026 to 19 MAR 2026