ILS RWY 36C (CAT II & III)
FREDERICK W SMITH INTL (MEM)

LOC/DME I-TSE	APP CRS	Rwy Ldg	10715
110.5	360°	TDZE	341
Chan 42		Apt Elev	341

DME or RADAR required.
Simultaneous approach authorized with Rwy 36L.

ALSF-2

MISSED APPROACH: Climb to 3000 via MEM VORTAC R-360 to LAURI INT/MEM 13.7 DME and hold.

MEMPHIS APP CON		
119.1	291.6	(176°-355°)
125.8	338.3	(356°-175°)

MEMPHIS TOWER		
(Rwy 9-27)	118.3	257.8
(Rwys 18C-36C, 18L-36R)	119.7	257.8
(Rwy 18R-36L)	128.425	257.8

GND CON		
(Rwy 9-27)	121.0	379.2
(Rwys 18C-36C, 18L-36R)	121.9	379.2
(Rwy 18R-36L)	121.65	379.2

D-ATIS
127.75

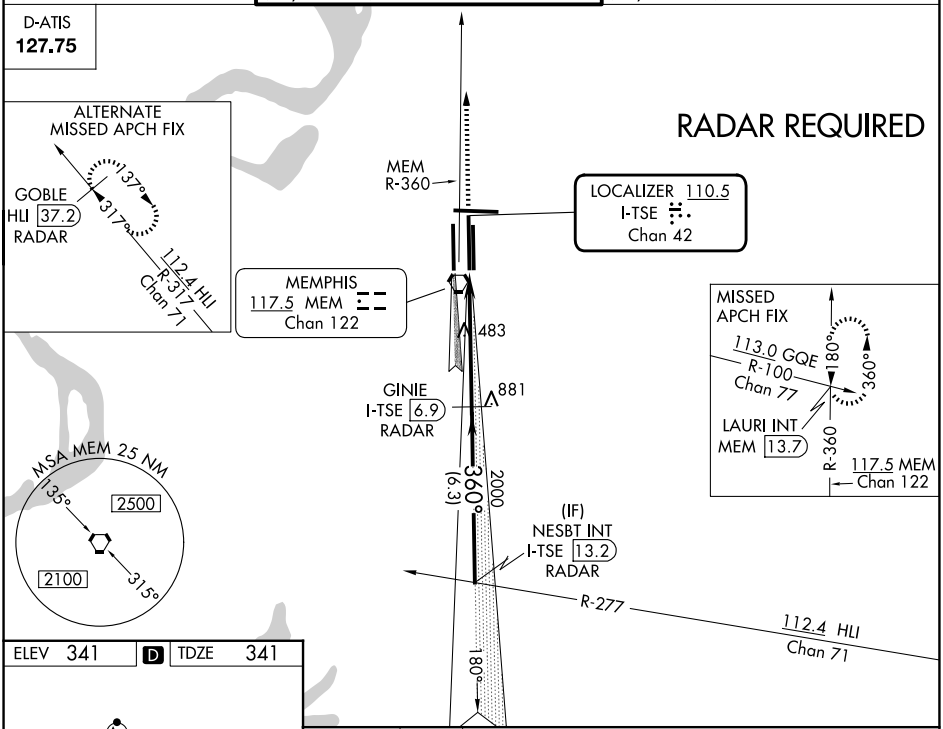

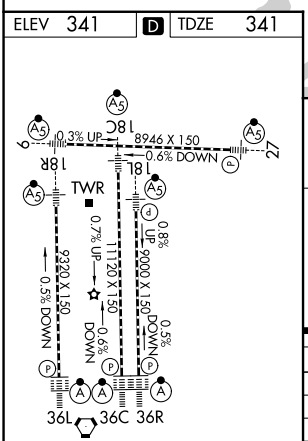

TDZL/RCLS Rwys18L, 18C, 18R, 36R, 36C, and 36L
HIRL all Rwys

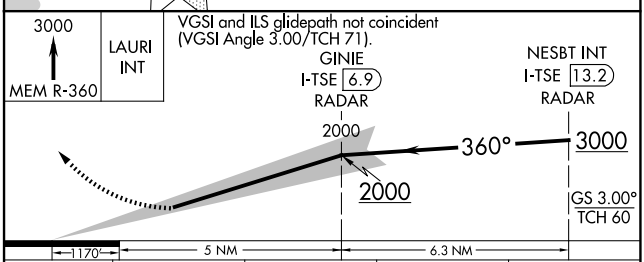

CATEGORY	A	B	C	D
S-ILS 36C	CAT II RA 118/12 100 DA 441			
S-ILS 36C	CAT IIIa RVR 07			
S-ILS 36C	CAT IIIb RVR 03			
S-ILS 36C	CAT IIIc NA			

CATEGORY II & III ILS - SPECIAL AIRCREW & AIRCRAFT CERTIFICATION REQUIRED

SE-1, 19 FEB 2026 to 19 MAR 2026