ILS or LOC RWY 18L
FREDERICK W SMITH INTL (MEM)

LOC/DME I-EXS	APP CRS	Rwy Ldg	9000
111.15	180°	TDZE	301
Chan 48(Y)		Apt Elev	341

Simultaneous approach authorized. DME or RADAR required. For inop ALS, increase S-ILS 18L Cat E visibility to RVR 4000, S-LOC 18L Cat E visibility to 1 ¾ SM, BRYSN fix minimums, increase S-LOC 18L Cats D and E visibility to RVR 5000.

MALSR

MISSED APPROACH: Climb to 900 then climbing left turn to 5000 on MEM VORTAC R-151 to KEEZE INT/MEM 10.4 DME and hold, continue climb-in-hold to 5000.

MEMPHIS APP CON		
119.1	291.6	(176°-355°)
125.8	338.3	(356°-175°)

MEMPHIS TOWER		
(Rwy 9-27)	118.3	257.8
(Rwys 18C-36C, 18L-36R)	119.7	257.8
(Rwy 18R-36L)	128.425	257.8

GND CON		
(Rwy 9-27)	121.0	379.2
(Rwys 18C-36C, 18L-36R)	121.9	379.2
(Rwy 18R-36L)	121.65	379.2

D-ATIS 127.75

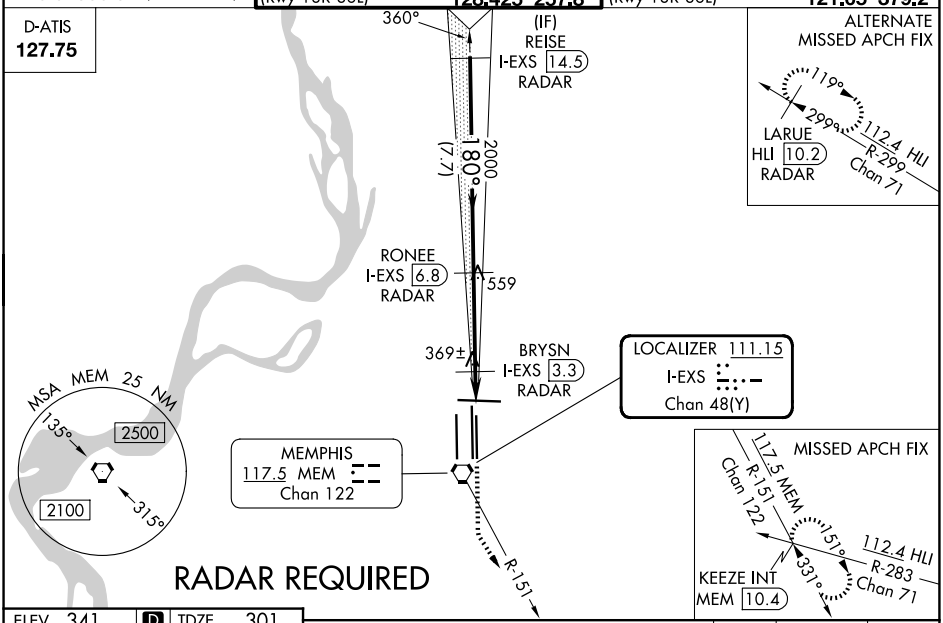

RADAR REQUIRED

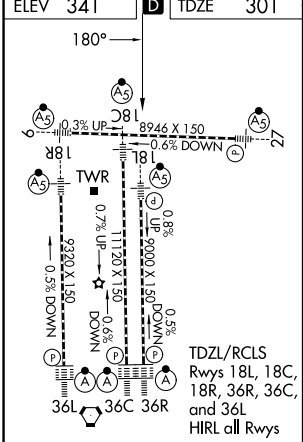

TDZL/RCLS Rwys 18L, 18C, 18R, 36R, 36C, and 36L
HIRL all Rwys

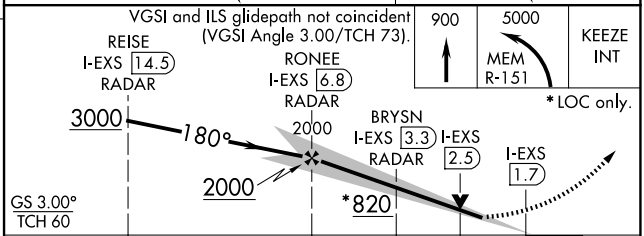

CATEGORY	A	B	C	D	E
S-ILS 18L	501/18 200 (200-½)				501/24 200 (200-½)
S-LOC 18L	820/24 519 (500-½)		820/50 519 (500-1)	820/60 519 (500-1¼)	
CIRCLING	940-1 599 (600-1)		940-1½ 599 (600-1½)	1020-2¼ 679 (700-2¼)	1140-2¾ 799 (800-2¾)
BRYSN FIX MINIMUMS					
S-LOC 18L	620/24 319 (300-½)			620/40 319 (300-¾)	
CIRCLING	940-1 599 (600-1)		940-1½ 599 (600-1½)	1020-2¼ 679 (700-2¼)	1140-2¾ 799 (800-2¾)

FAF to MAP 5.2 NM

Knots	60	90	120	150	180
Min:Sec	5:12	3:28	2:36	2:05	1:44

SE-1, 19 FEB 2026 to 19 MAR 2026