WAAS CH 69226 W07A	APP CRS 076°	Rwy Ldg 8012 TDZE 729 Apt Elev 729

RNAV (GPS) Z RWY 7R
GENERAL MITCHELL INTL (MKE)

For uncompensated Baro-VNAV systems, LNAV/VNAV NA below -20°C (-4°F) or above 54°C (130°F). DME/DME RNP-0.3 NA. # RVR 1800 authorized with use of FD or AP or HUD to DA.

MALSR

MISSED APPROACH: Climb to 2900 then climbing left turn to 3000 direct BAE VOR/DME and hold.

D-ATIS	MILWAUKEE APP CON	MILWAUKEE TOWER	GND CON	CLNC DEL	CPDLC
126.4	126.5 307.0	124.575 269.05	121.8 263.125	120.8	

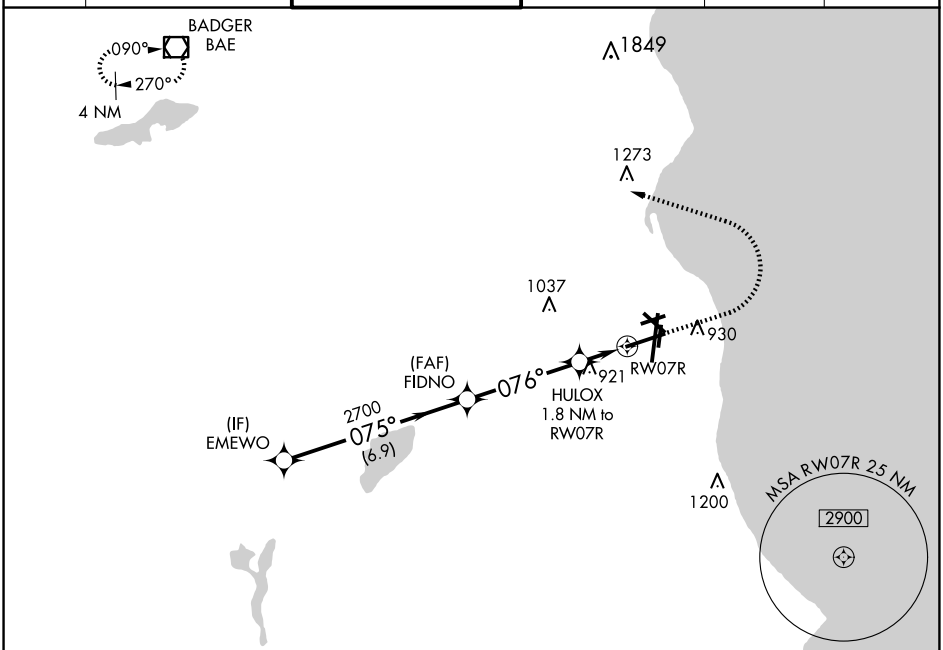

ELEV 729 D TDZE 729

VGSI and RNAV glidepath not coincident (VGSI Angle 3.00/TCH 63).

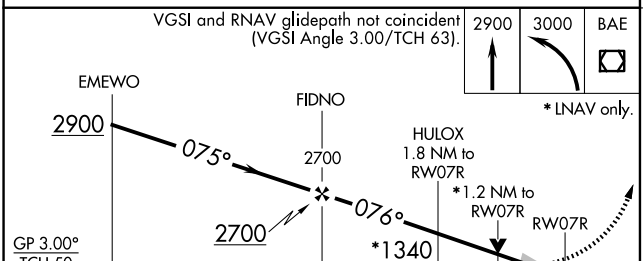

CATEGORY	A	B	C	D
LPV DA #	929/24 200 (200-½)			
LNAV/VNAV DA	1232-1¼ 503 (600-1¼)			
LNAV MDA	1180/24 451 (500-½)		1180/45 451 (500-⅞)	
C CIRCLING	1240-1 511 (600-1)		1240-1½ 511 (600-1½)	1360-2 631 (700-2)

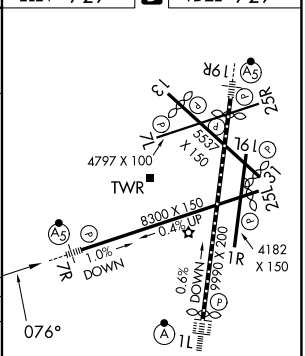

TDZ/CL Rwy 1L
REIL Rwys 1R, 7L, 13, 25R, 25L and 31
HIRL Rwys 1L-19R and 7R-25L
MIRL Rwys 1R-19L, 13-31 and 7L-25R

EC-3, 19 FEB 2026 to 19 MAR 2026

EC-3, 19 FEB 2026 to 19 MAR 2026