ILS or LOC RWY 22
MONROE RGNL (MLU)

LOC I-MZR	APP CRS	Rwy Ldg 7504
109.5	222°	TDZE 78
		Apt Elev 79

DME or RADAR required for procedure entry.

T A ASR Circling Rwy 14 NA at night. For inop ALS, increase S-LOC 22 Cat C/D visibility to 1⅜ SM. # DME from MLU VORTAC.

MALSR A5

MISSED APPROACH: Climb to 1800 then climbing right turn to 3000 direct MLU VORTAC and hold, continue climb-in-hold to 3000.

ATIS	MONROE APP CON ★	MONROE TOWER ★	GND CON	UNICOM
125.05	118.15 290.475	118.9 (CTAF) L 257.8	121.9	122.95

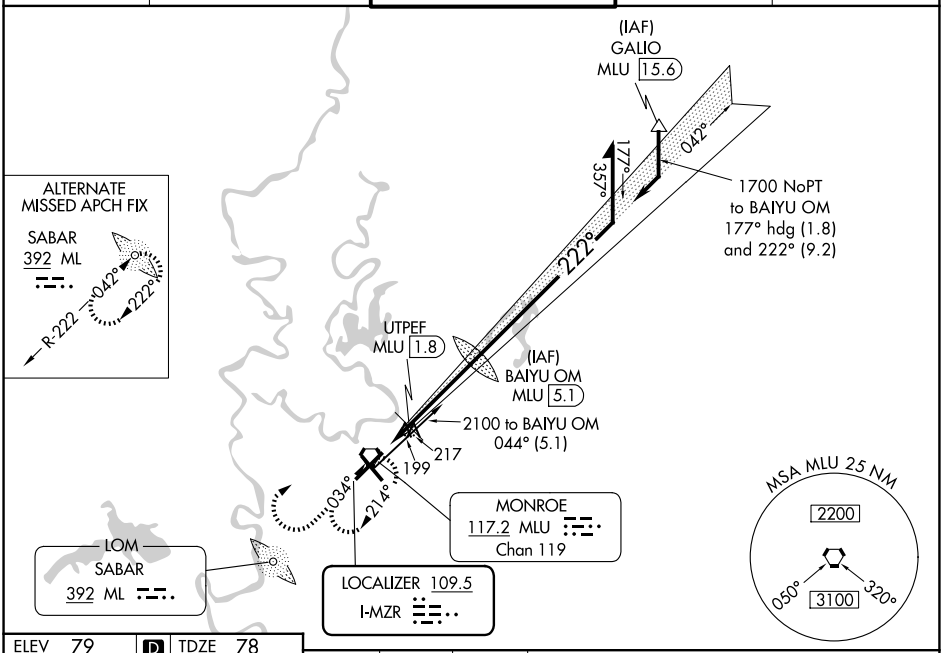

SC-4, 19 FEB 2026 to 19 MAR 2026

ELEV 79 | D | TDZE 78

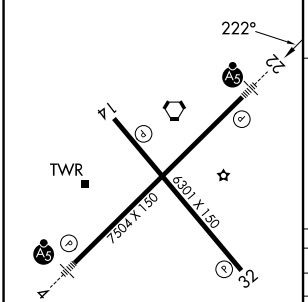

REIL Rwys 14 and 32
MIRL Rwy 14-32 L
HIRL Rwy 4-22 L

FAF to MAP 4.8 NM					
Knots	60	90	120	150	180
Min:Sec	4:48	3:12	2:24	1:55	1:36

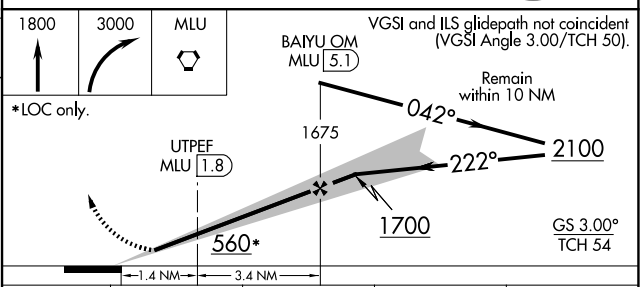

CATEGORY	A	B	C	D
S-ILS 22	278-½ 200 (200-½)			
S-LOC 22	560-½ 482 (500-½)		560-1 482 (500-1)	
CIRCLING	580-1 501 (600-1)		740-1¾ 661 (700-1¾)	1160-3 1081 (1100-3)
# UTPEF FIX MINIMUMS				
S-LOC 22	500-½ 422 (500-½)		500-¾ 422 (500-¾)	
CIRCLING	580-1 501 (600-1)		740-1¾ 661 (700-1¾)	1160-3 1081 (1100-3)