RNAV (GPS) RWY 18
NORTHWEST ALABAMA RGNL (MSL)

WAAS CH 56435 W18A	APP CRS 184°	Rwy ldg 4000 TDZE 547 Apt Elev 551

RNP APCH.

Baro-VNAV NA when using Decatur altimeter setting. For uncompensated Baro-VNAV systems, LNAV/VNAV NA below -4°C (25°F) or above 54°C (130°F). Rwy 18 helicopter visibility reduction below ¾ SM NA. When local altimeter setting not received, use Decatur altimeter setting and increase LPV DA to 880, LNAV/VNAV DA to 1065 and all MDA 100 feet, increase LNAV Cat C visibility ¼ SM, increase Circling Cat C visibility ½ SM.

MISSED APPROACH: Climb to 3000 direct PAMGE and hold.

ASOS	MEMPHIS CENTER	GCO	UNICOM
119.425	120.8 307.0	121.725	123.05 (CTAF) L

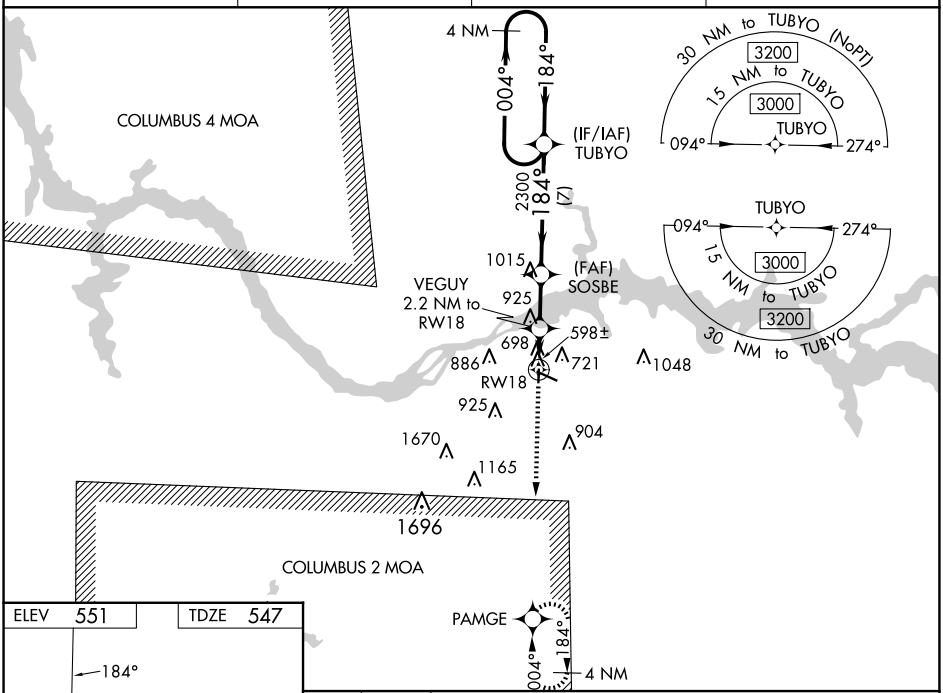

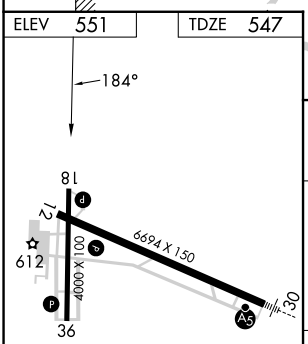

REIL Rwy 12 L
MIRL Rwy 18-36 L
HIRL Rwy 12-30 L

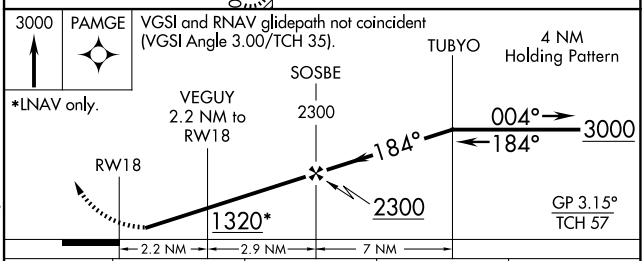

CATEGORY	A	B	C	D
LPV DA	797-1 250 (300-1)			NA
LNAV/VNAV DA	982-1⅜ 435 (500-1⅜)			NA
LNAV MDA	960-1 413 (500-1)		960-1¼ 413 (500-1¼)	NA
C CIRCLING	1040-1 489 (500-1)		1280-2 729 (800-2)	NA

SE-4, 19 FEB 2026 to 19 MAR 2026