OKLAHOMA CITY, OKLAHOMA

HI-ILS or LOC/DME Y RWY 36

TINKER AFB (KTIK)

LOC I-TIK	APCH CRS	Rwy ldg 11,100 TDZE 1291 Arpt Elev 1291
109.5	357°	

[USAF]

* When ALS inop, increase CAT CDE RVR to 40 and vis to ¾ mile.
** When ALS inop, increase CAT CDE RVR to 45 and vis to ⅞ mile.
*** CAT E circling NA in sector S of Rwy 13-31. Circling not authorized to RWY 18.

ALSF-1

MISSED APPROACH: Climb to 4000 on TIK R-356 to CAROO and hold.

ATIS ★	OKE CITY APP CON	TOWER	GND CON	CLNC DEL	ASR
270.1	120.45 288.325	124.45 251.05	121.8 275.8	119.7 335.8	

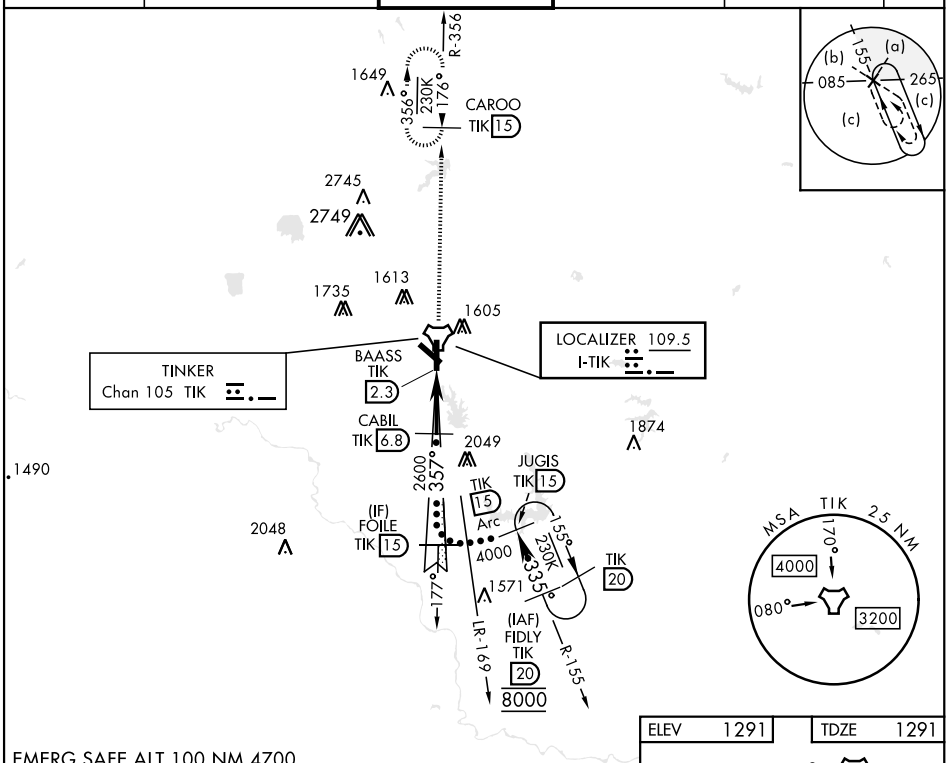

EMERG SAFE ALT 100 NM 4700

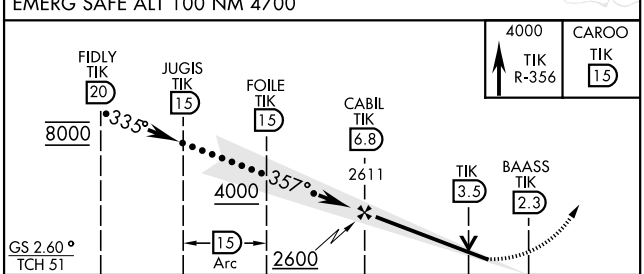

CATEGORY	C	D	E
S-ILS 36*	1491/24 200 (200-½)		
S-LOC 36**	1680/35 389 (400-⅝)		
CIRCLING***	1960-1¾ 669 (700-1¾)	1960-2 669 (700-2)	1960-2¼ 669 (700-2¼)

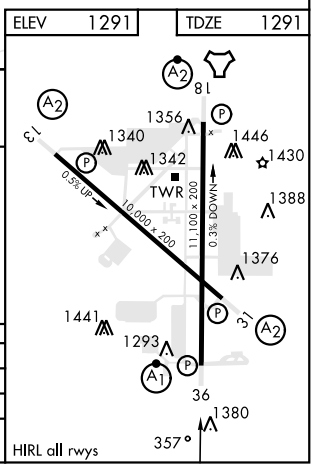

OKLAHOMA CITY, OKLAHOMA 35°25′N-97°23′W TINKER AFB (KTIK)

Amdt 6 13JUN24

HI-ILS or LOC/DME Y RWY 36

SC-1, 19 FEB 2026 to 19 MAR 2026