ILS or LOC RWY 28R
PORTLAND INTL (PDX)

LOC/DME I-IAP	APP CRS	Rwy Ldg	9290
111.3	283°	TDZE	31
Chan 50		Apt Elev	31

Simultaneous approach authorized. For inop ALS, increase S-ILS 28R Cat E visibility to RVR 4000; increase S-LOC 28R Cat E visibility to 1½ SM.

MALSR

MISSED APPROACH: Climb to 600 then climbing right turn to 4200 direct BTG VORTAC and hold, continue climb-in-hold to 4200.

D-ATIS	PORTLAND APP CON	PORTLAND TOWER	GND CON
128.35 269.9	124.35 299.2	118.7 257.8 (10L-28R) 123.775 251.125 (3-21, 10R-28L)	121.9 348.6

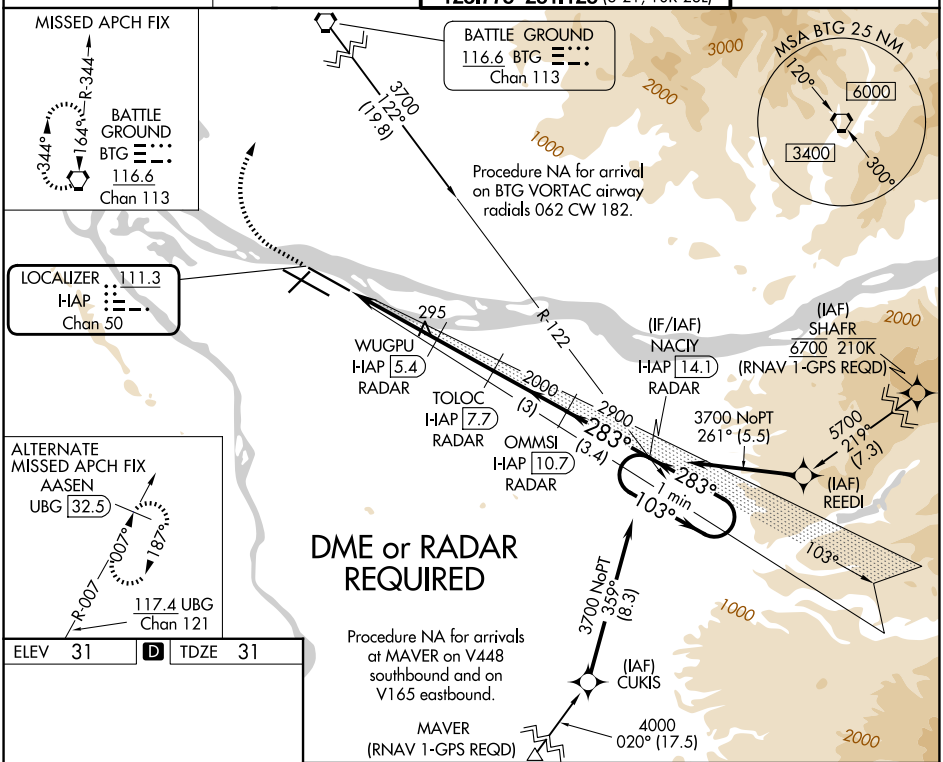

ELEV	31	D	TDZE	31

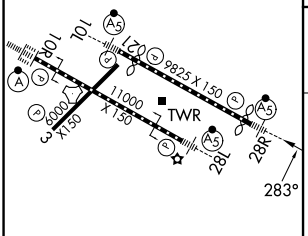

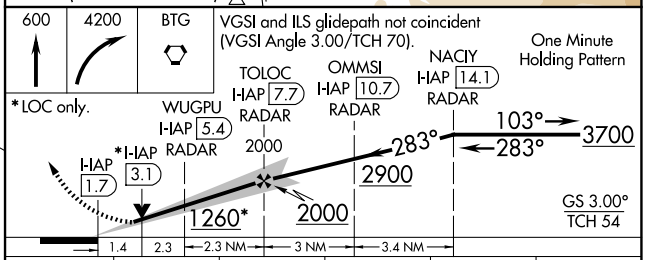

REIL Rwys 3 and 21
TDZL/RCLS Rwy 10R
MIRL Rwy 3-21
HIRL Rwys 10L-28R and 10R-28L

FAF to MAP 6 NM					
Knots	60	90	120	150	180
Min:Sec	6:00	4:00	3:00	2:24	2:00

CATEGORY	A	B	C	D	E
S-ILS 28R	281/24 250 (300-½)				
S-LOC 28R	560/24 529 (600-½)		560/55 529 (600-1)		
CIRCLING	720-1 689 (700-1)	760-1 729 (800-1)	1060-3 1029 (1100-3)		1140-3 1109 (1200-3)

NW-1, 19 FEB 2026 to 19 MAR 2026
NW-1, 19 FEB 2026 to 19 MAR 2026