VOR/DME PVD 115.6 Chan 103	APP CRS 041°	Rwy Ldg 8700 TDZE 53 Apt Elev 54

VOR RWY 5

RHODE ISLAND TF GREEN INTL (PVD)

For inop ALS, increase S-5 Cat C/D visibility to 2 SM. When control tower closed: increase S-5 Cats A and B visibility to ¾ SM, and S-5 Cats C and D visibility to 1¾ SM. When control tower closed: HODVU fix minimums: increase S-5 Cats A and B visibility to ¾ SM, and S-5 Cats C and D visibility to 1¼ SM.

ALSF-2

MISSED APPROACH: Climb to 800 then climbing left turn to 2500 on PVD VOR/DME R-321 to FOSTY INT/ORW 23.5 DME and hold.

D-ATIS	PROVIDENCE APP CON ★	PROVIDENCE TOWER ★	GND CON
124.2	123.675 244.875	120.7 (CTAF) L 257.8	121.9 348.6

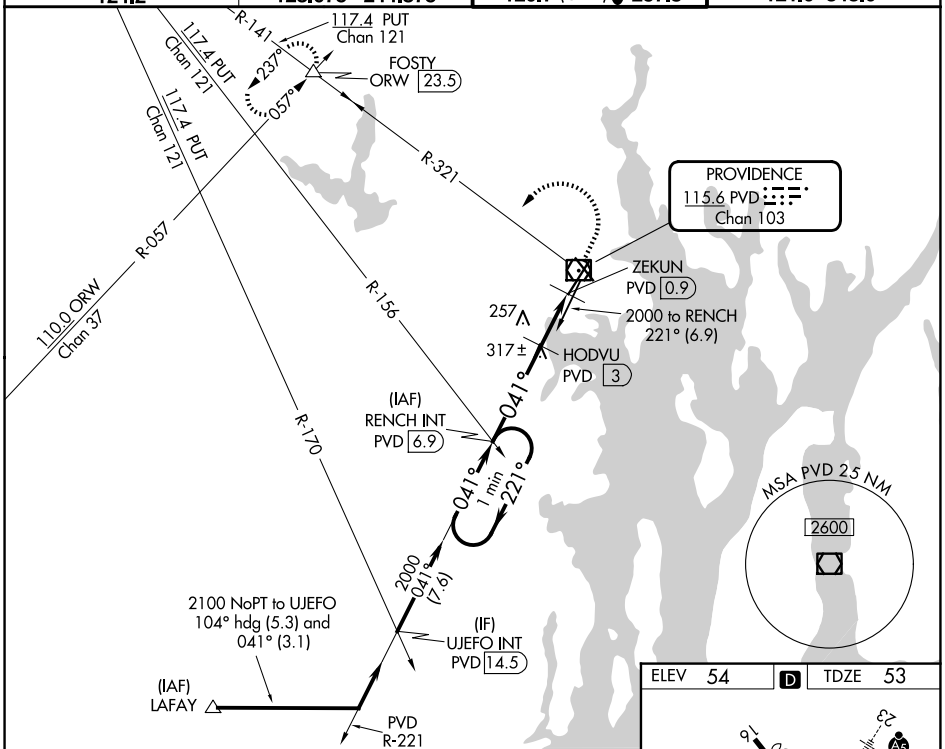

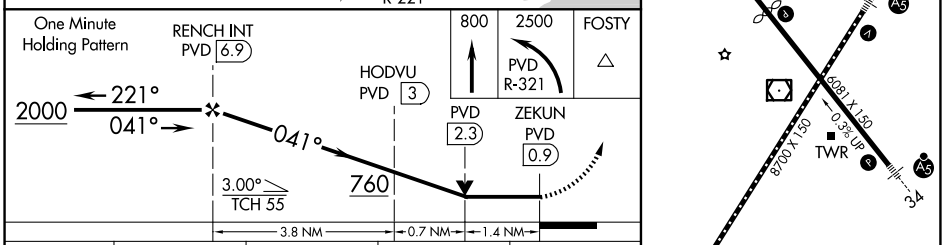

ELEV 54	D	TDZE 53

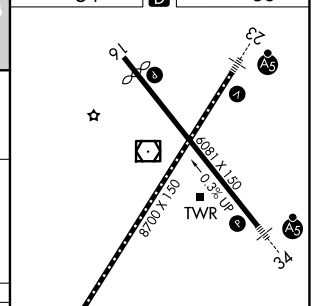

TDZL/RCLS Rwy 5 L
REIL Rwy 16 L
HIRL Rwys 5-23 and 16-34 L

CATEGORY	A	B	C	D
S-5	760/24	707 (800-½)	760-1⅝	707 (800-1⅝)
CIRCLING	760-1	706 (800-1)	760-2 706 (800-2)	860-2½ 806 (900-2½)
HODVU FIX MINIMUMS				
S-5	560/24	507 (600-½)	560/55	507 (600-1)
CIRCLING	560-1 506 (600-1)	640-1 586 (600-1)	640-1½ 586 (600-1½)	860-2½ 806 (900-2½)

FAF to MAP 5.9 NM

Knots	60	90	120	150	180
Min:Sec	5:54	3:56	2:57	2:22	1:58

NE-1, 19 FEB 2026 to 19 MAR 2026

NE-1, 19 FEB 2026 to 19 MAR 2026