UNIVERSAL CITY, TEXAS

ILS or LOC RWY 15R

LOC I-UNY	APCH CRS	Rwy ldg / TDZE / Arpt Elev
111.3	145°	8352 / 761 / 761

[USAF] RANDOLPH AFB (KRND)

RADAR or DME required

*Circling not authorized NE of Rwy 15R-33L.

MISSED APPROACH: Climb to 3000 on RND VORTAC R-159 to 13 DME (GIVKE). Expect ATC instructions.

ATIS ★	SAN ANTONIO APP CON	TOWER ★	GND CON	CLNC DEL (RWY 15L-33R)	HANGOVER ATIS ★	HANGOVER TOWER ★	HANGOVER GND CON
290.525	128.05 318.1	128.25 294.7	119.65 275.8	338.35	327.8	120.5 291.1	124.75 353.75

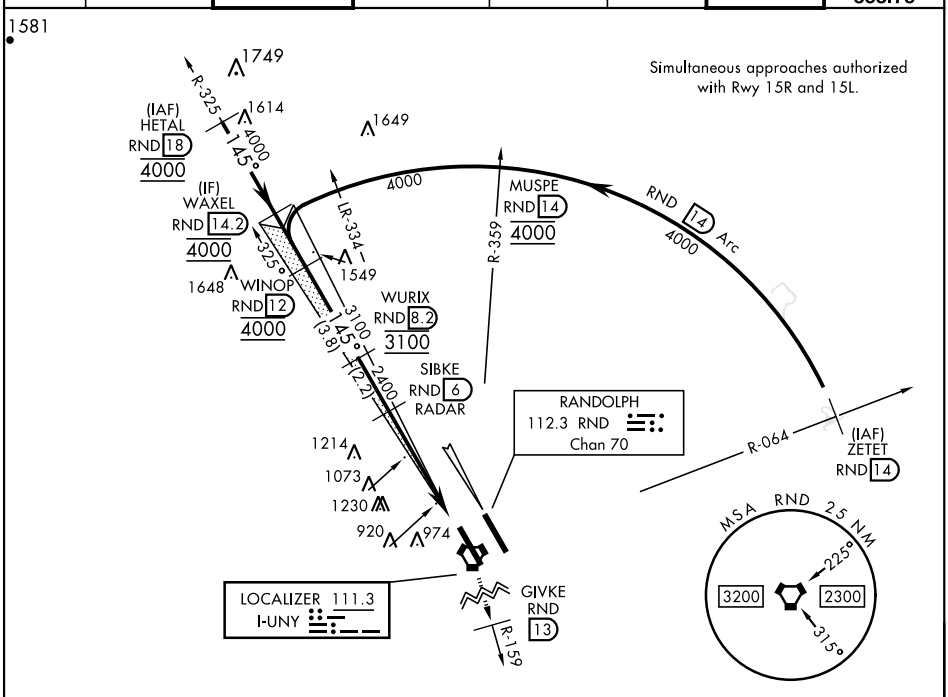

EMERG SAFE ALT 100 NM 4100

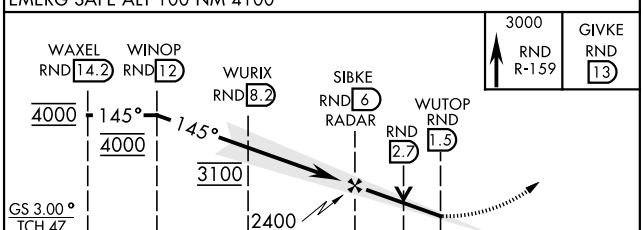

CATEGORY	A	B	C	D	E
S-ILS 15R	961/40		200	(200-¾)	
S-LOC 15R	1340/55 579 (600-1)		1340-1⅝ 579 (600-1⅝)		
C CIRCLING*	1340-1 579 (600-1)		1500-2 739 (800-2)	2000-3 1239 (1300-3)	

ELEV	TDZE
761	761

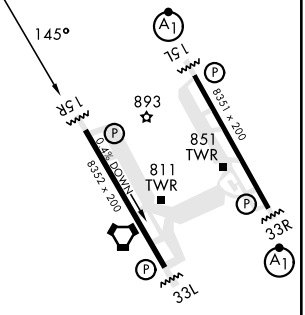

HIRL all rwys
ALS Rwy 15L nstd len 2100′

SC-3, 19 FEB 2026 to 19 MAR 2026
SC-3, 19 FEB 2026 to 19 MAR 2026