UNIVERSAL CITY, TEXAS

RNAV (GPS) RWY 33L

APCH CRS	Rwy ldg	8352
325°	TDZE	733
	Arpt Elev	761

[USAF] RANDOLPH AFB (KRND)

RNP APCH - GPS

* Circling not authorized NE of Rwy 15R-33L.

MISSED APPROACH: Climb to 1300, then climbing left turn to 3000 direct HAKTI. Expect ATC instructions.

ATIS ★	SAN ANTONIO APP CON	TOWER ★	GND CON	CLNC DEL (RWY 15L-33R)	HANGOVER ATIS ★	HANGOVER TOWER ★	HANGOVER GND CON
290.525	128.05 318.1	128.25 294.7	119.65 275.8	338.35	327.8	120.5 291.1	124.75 353.75

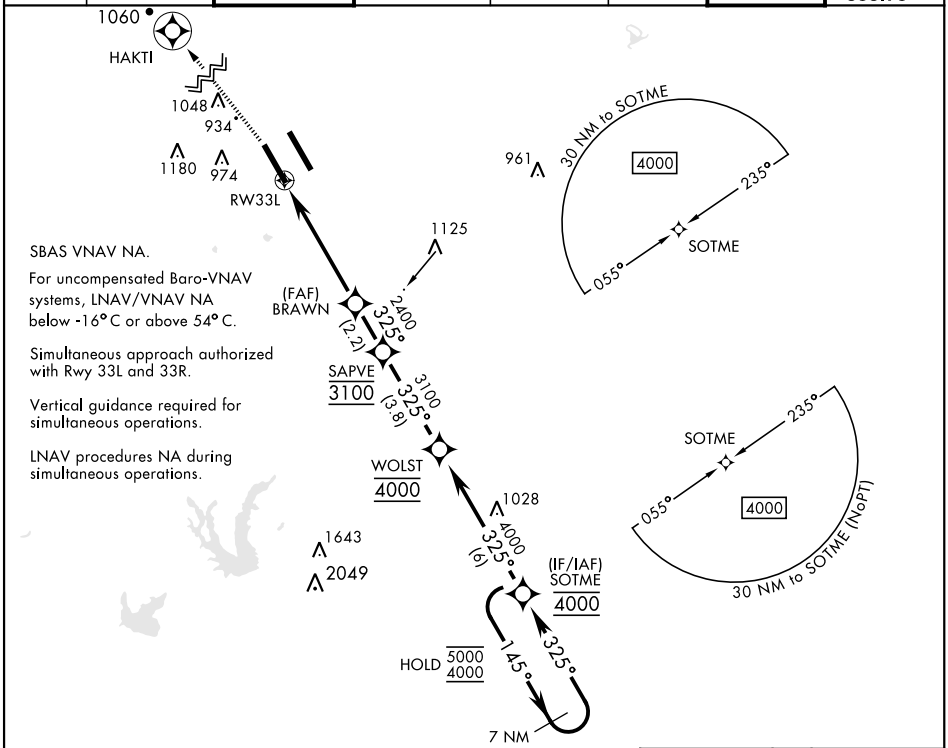

EMERG SAFE ALT 100 NM 4100

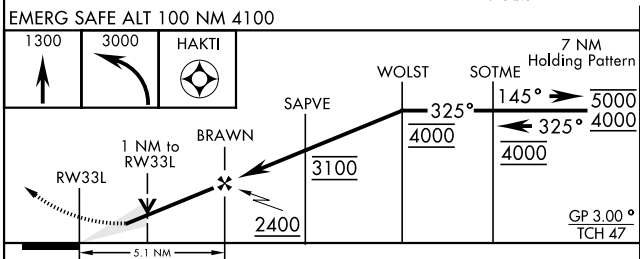

CATEGORY	A	B	C	D	E
LNAV/VNAV DA	983/40	250	(300-¾)	992/40 259 (300-¾)	1030/45 297 (300-⅞)
LNAV MDA	1080/55	347	(400-1)		
C CIRCLING*	1240-1 479 (500-1)	1280-1 519 (600-1)	1500-2 739 (800-2)	2000-3 1239 (1300-3)	

ELEV	761	TDZE	733

ALS Rwy 15L nstd len 2100′
HIRL all rwys

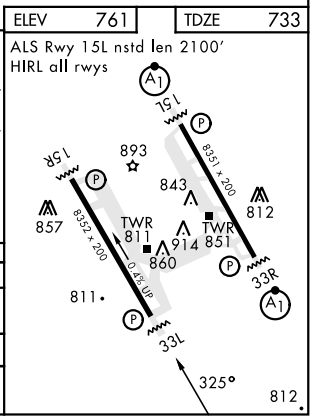

UNIVERSAL CITY, TEXAS 29°32′N-98°17′W RANDOLPH AFB (KRND)

Amdt 4 20FEB25

RNAV (GPS) RWY 33L

SC-3, 19 FEB 2026 to 19 MAR 2026