APP CRS	Rwy Ldg	10001
167°	TDZE	4415
	Apt Elev	4415

RNAV (RNP) Z RWY 17R

RENO/TAHOE INTL (RNO)

RNP AR APCH - GPS.

For uncompensated Baro-VNAV systems, -13°C procedure NA below -9°C or above 54°C. For inop ALS, increase RNP 0.30 DA visibility all Cats to 1⅞ SM.

MALSR

MISSED APPROACH: Climb to 13000 on track 167° to ZAKBI and on track 183° to USINE and on track 127° to YARKU and hold, continue climb-in-hold to 13000.
*Missed approach requires minimum climb of 266 feet per NM to 7240.

D-ATIS	NORCAL APP CON	RENO TOWER	GND CON
135.8 363.0	119.2 279.55 126.3 353.9	118.7 257.8	121.9 348.6

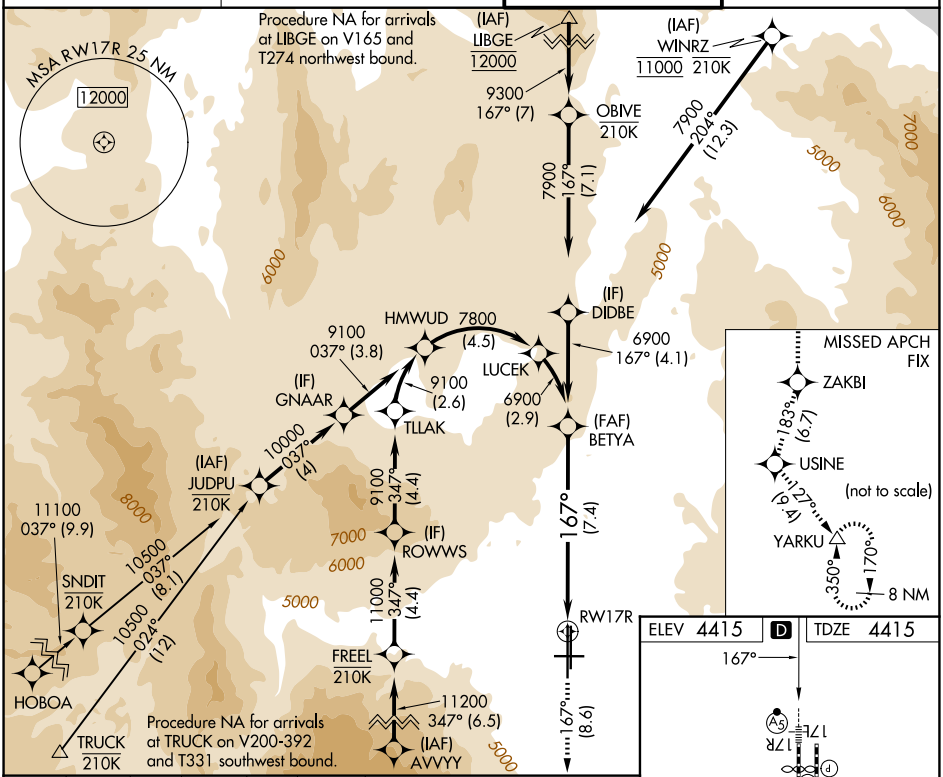

13000	ZAKBI	tr 183°	USINE	tr 127°	YARKU
tr 167°					

See planview for multiple IF locations.

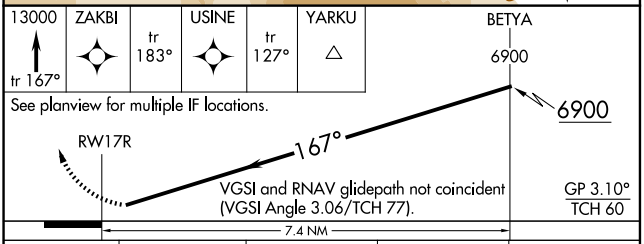

CATEGORY	A	B	C	D
RNP 0.10 DA*	4754/26 339 (400-½)			
RNP 0.30 DA	5092-1½ 677 (700-1½)			

AUTHORIZATION REQUIRED

ELEV 4415 D TDZE 4415

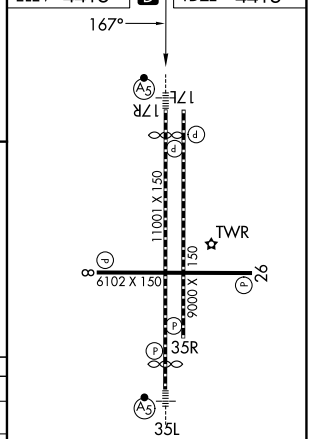

MIRL Rwy 8-26
REIL Rwys 8, 17L, 26, and 35R
HIRL Rwys 17R-35L and 17L-35R

SW-4, 19 FEB 2026 to 19 MAR 2026

SW-4, 19 FEB 2026 to 19 MAR 2026