RNAV (GPS) X RWY 17R

RENO/TAHOE INTL (RNO)

WAAS CH 78309 W17B	APP CRS 167°	Rwy Ldg 10001 TDZE 4415 Apt Elev 4415

RNP APCH - GPS.

For inop ALS, increase LPV all Cats visibility to 2½ SM. Inop table does not apply to LNAV all Cats.

-13°C

MALSR

MISSED APPROACH: Climb to 13000 direct ZEXUT and on track 161° to MARRI and hold.

D-ATIS	NORCAL APP CON	RENO TOWER	GND CON
135.8 363.0	119.2 279.55 126.3 353.9	118.7 257.8	121.9 348.6

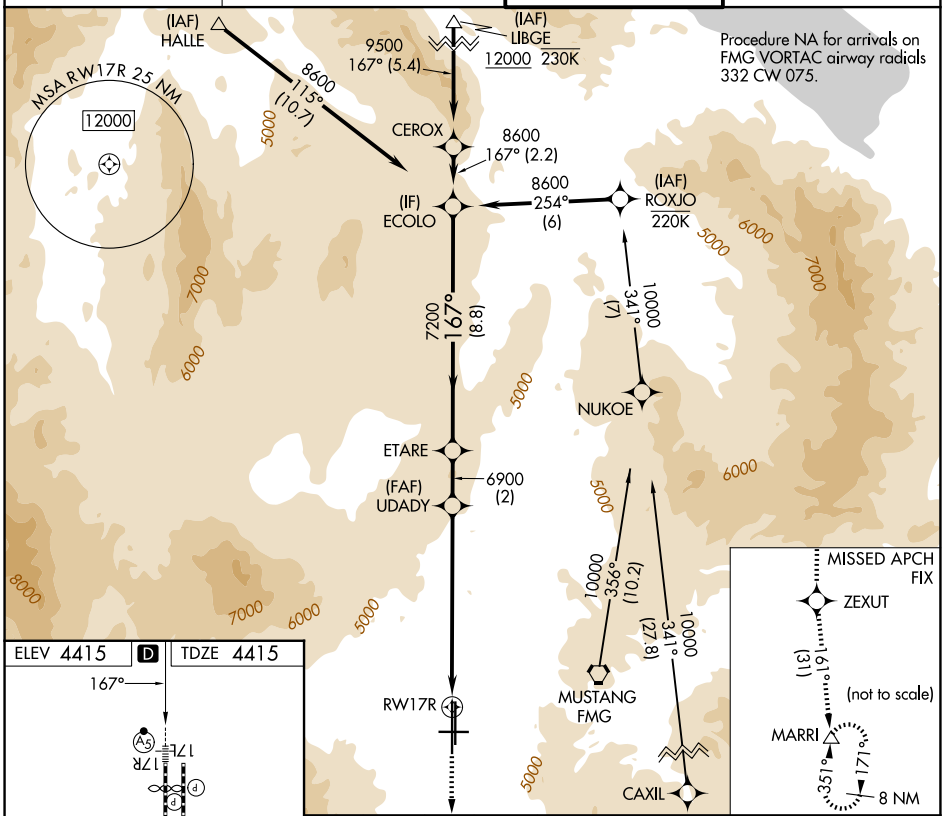

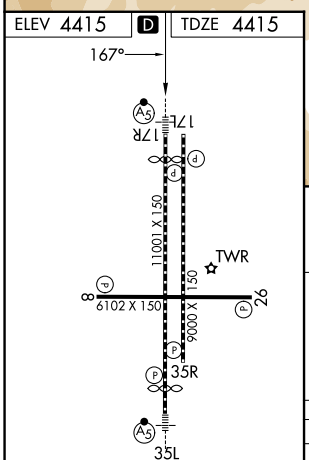

MIRL Rwy 8-26
REIL Rwys 8, 17L, 26, and 35R
HIRL Rwys 17R-35L and 17L-35R

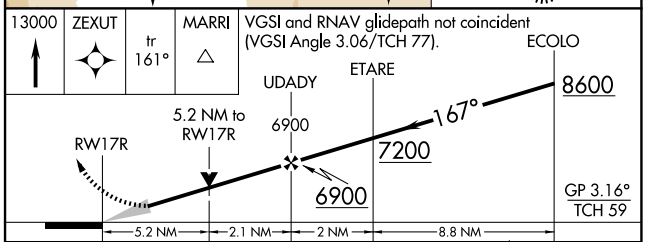

CATEGORY	A	B	C	D
LPV DA	5239-1⅞ 824 (900-1⅞)			
LNAV MDA	6200/40 1785 (1800-¾)	6200/55 1785 (1800-1)	6200-3 1785 (1800-3)	

SW-4, 19 FEB 2026 to 19 MAR 2026