RIVERSIDE, CALIFORNIA

ILS or LOC Y RWY 32

LOC I-RIV 110.1	APCH CRS 315°	Rwy ldg 13,302 TDZE 1497 Arpt Elev 1536	AL-348 [USAF]	MARCH ARB (KRIV)

T * When ALS inop, increase RVR to 40 and vis to ¾ mile.
** When ALS inop, increase CAT AB RVR to 55 and vis to 1 mile, CAT CDE RVR to 60 and vis to 1⅛ miles.
*** Circling not authorized NE of Rwy 14-32. Rapid rising terrain.

ALSF-1 (A1)

† MISSED APPROACH: Climb to 5300 on HDF VOR R-315 to GAUSE, turn left direct HDF continue climb in hold to 5300.

ATIS	APP/DEP CON ★	TOWER	GND CON	CLNC DEL
134.75 239.05	133.5 306.975	127.65 253.5	121.75 335.8	127.775 268.7

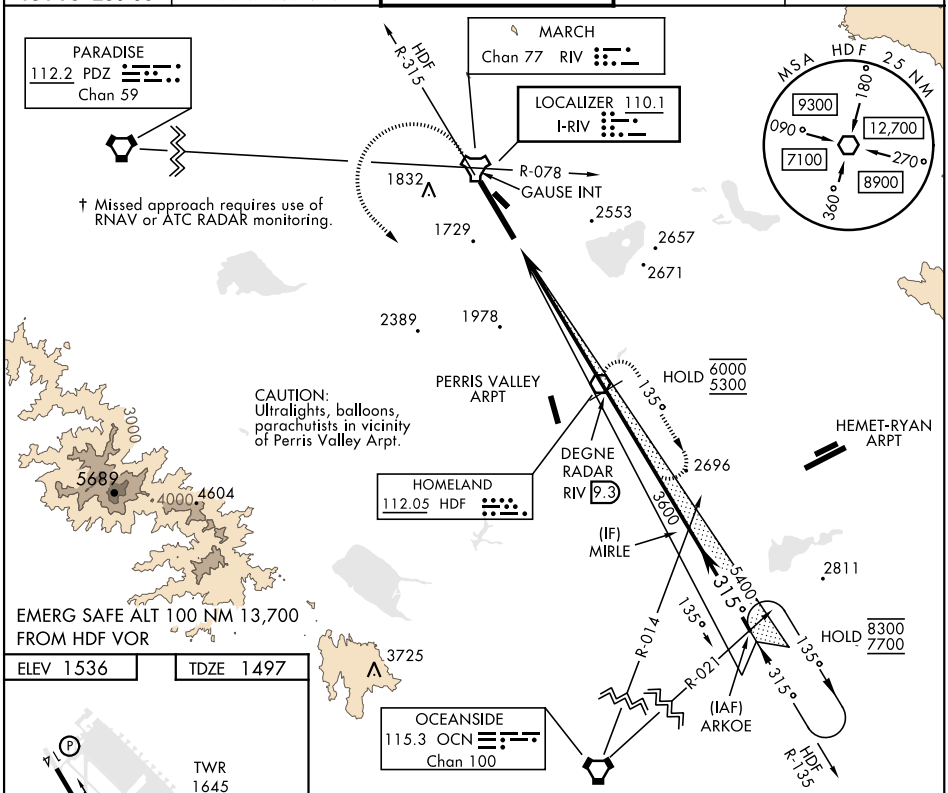

ELEV 1536 | TDZE 1497

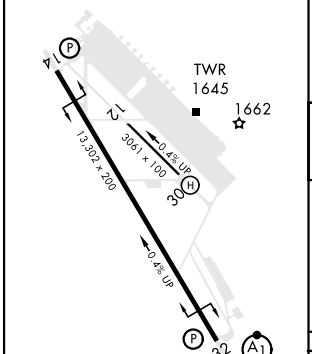

HIRL Rwy 14-32

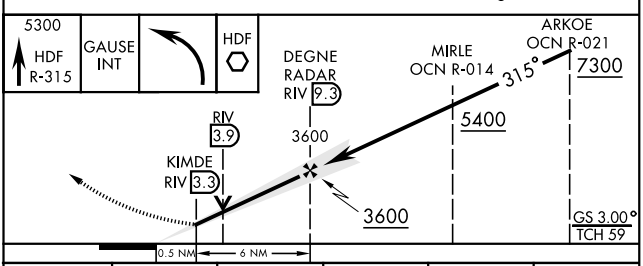

FAF to MAP 5.9 NM					
Knots	60	90	120	150	180
Min:Sec	5:54	3:56	2:57	2:22	1:58

CATEGORY	A	B	C	D	E
S-ILS 32 *	1697/24		200		(200-½)
S-LOC 32 **	1900/24	403	(400-½)	1900/40	403 (400-¾)
C CIRCLING ***	2180-1 644 (700-1)	2260-1 724 (800-1)	2300-2¼ 764 (800-2¼)	2440-3 904 (1000-3)	2840-3 1304(1400-3)

SW-3, 19 FEB 2026 to 19 MAR 2026
SW-3, 19 FEB 2026 to 19 MAR 2026