APP CRS	Rwy Ldg	6510
305°	TDZE	1273
	Apt Elev	1288

RNAV (GPS) RWY 30
SALINA RGNL (SLN)

Circling NA for Cat D southwest of runway 12-30.
DME/DME RNP-0.3 NA.

MISSED APPROACH: Climb to 3400 direct HEMTU and hold.

ATIS	KANSAS CITY CENTER	SALINA TOWER ★	GND CON	UNICOM
120.15	134.9 363.2	119.3 (CTAF) L 257.7	121.9 360.8	122.95

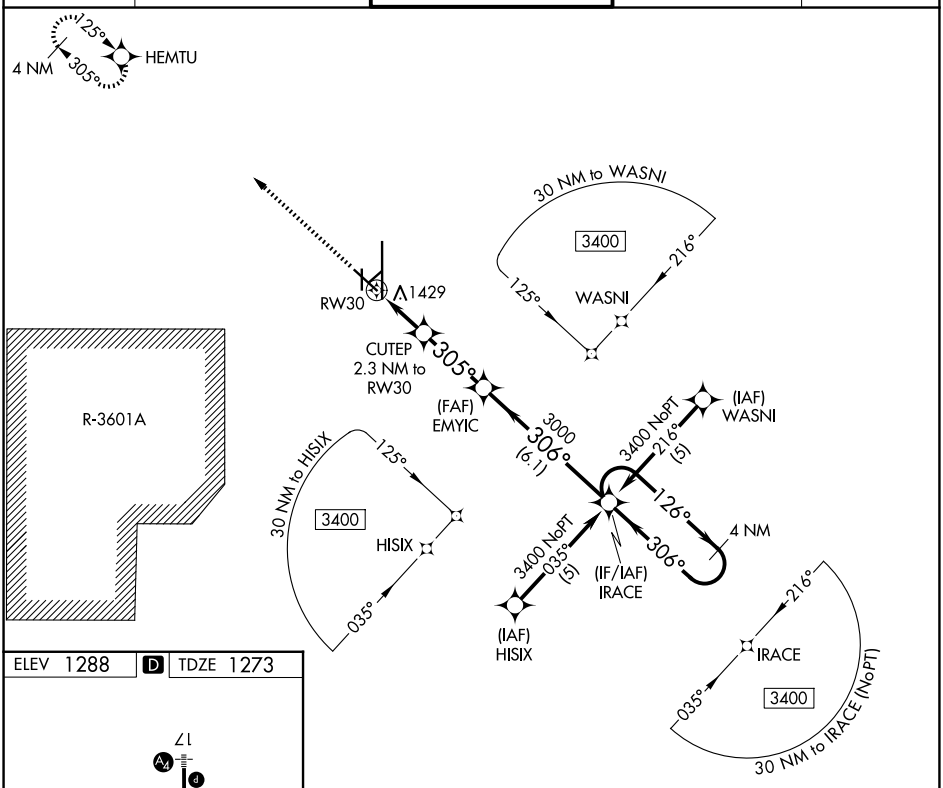

ELEV 1288 D TDZE 1273

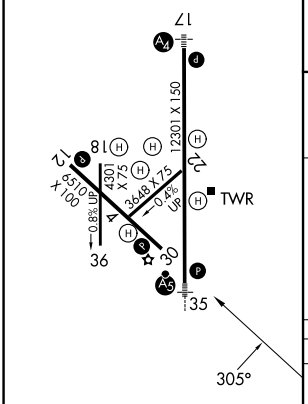

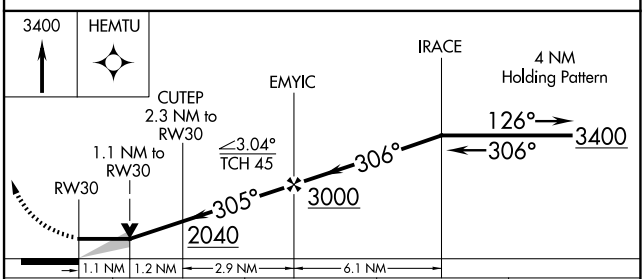

CATEGORY	A	B	C	D
LNAV MDA	1680-1 407 (400-1)		1680-1¼ 407 (400-1¼)	
CIRCLING	1820-1 532 (600-1)	1840-1 552 (600-1)	1860-1½ 572 (600-1½)	1860-2 572 (600-2)

HIRL Rwy 17-35 L
MIRL Rwy 12-30 L

NC-2, 19 FEB 2026 to 19 MAR 2026
NC-2, 19 FEB 2026 to 19 MAR 2026