VORTAC SJT	APP CRS	Rwy Ldg	5940
115.1	235°	TDZE	1906
Chan 98		Apt Elev	1919

VOR Y RWY 21

SAN ANGELO RGNL/MATHIS FLD (SJT)

ASR — Circling NA for Cat D west of Rwy 18-36.

MISSED APPROACH: Climb to 4000, then left turn direct SJT VORTAC and hold.

ATIS	SAN ANGELO APP CON ★	MATHIS TOWER ★	GND CON	UNICOM
128.45 319.0	125.35 354.1	118.3 (CTAF) L 284.7	121.9 348.6	122.95

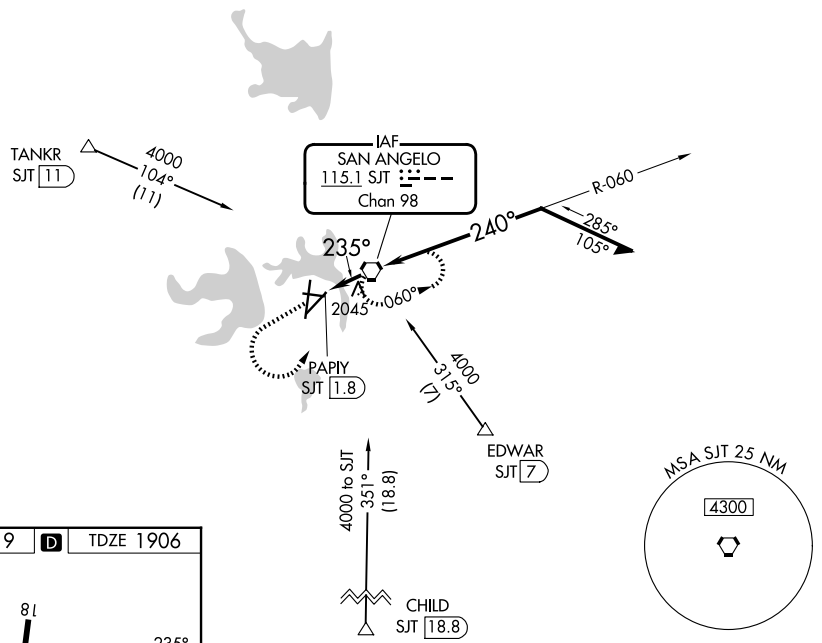

ELEV 1919 | D | TDZE 1906

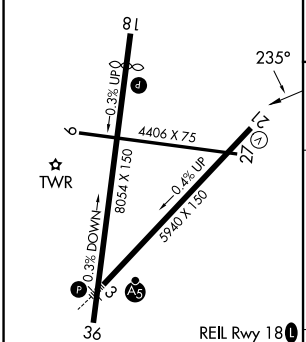

REIL Rwy 18 L
HIRL Rwy 3-21 L
MIRL Rwys 9-27 and 18-36 L

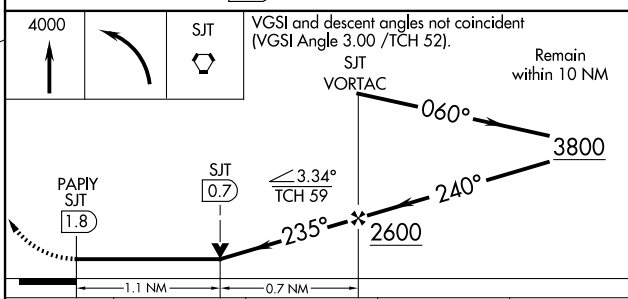

FAF to MAP 1.8 NM					
Knots	60	90	120	150	180
Min:Sec	1:48	1:12	0:54	0:43	0:36

CATEGORY	A	B	C	D
S-21	2300-1	394 (400-1)	2300-1⅛	394 (400-1⅛)
CIRCLING	2360-1 441 (500-1)	2380-1 461 (500-1)	2500-1½ 581 (600-1½)	2580-2 661 (700-2)

SC-3, 19 FEB 2026 to 19 MAR 2026
SC-3, 19 FEB 2026 to 19 MAR 2026