APP CRS	Rwy Ldg	8505
037°	TDZE	786
	Apt Elev	809

RNAV (RNP) Z RWY 4
SAN ANTONIO INTL (SAT)

RNP AR APCH - GPS.

For uncompensated Baro-VNAV systems, procedure NA below -5°C or above 54°C.

MALS

MISSED APPROACH: Climb to 3500 direct BISGE and track 030° to SHEPE and hold.

D-ATIS	SAN ANTONIO APP CON	SAN ANTONIO TOWER	GND CON
118.9	125.1 307.0	119.8 257.8	121.9 348.6

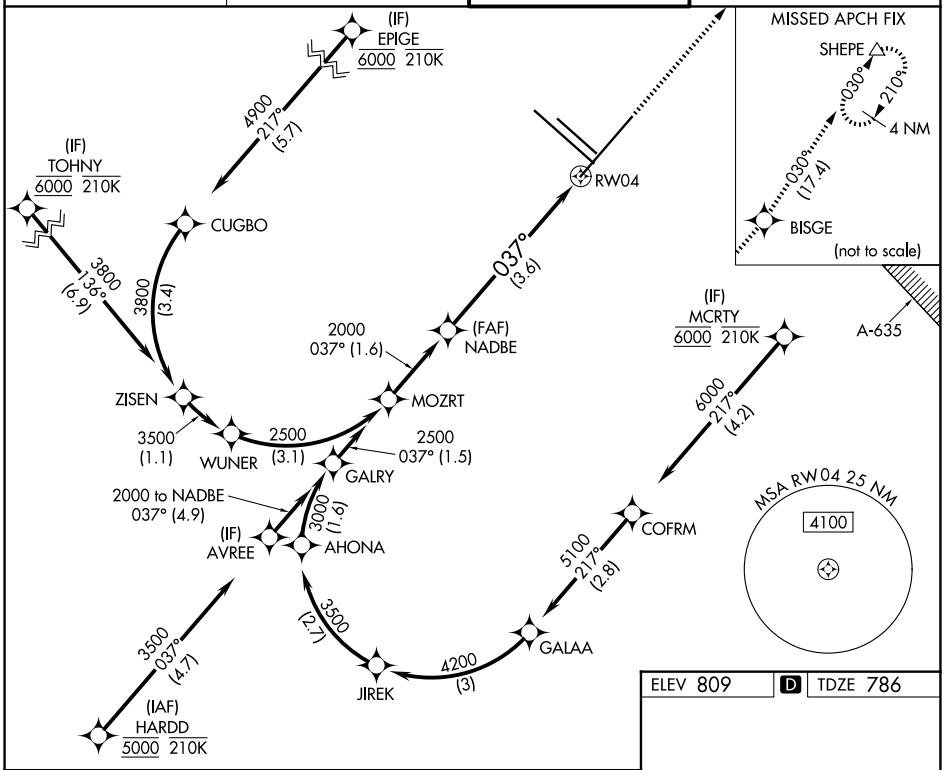

ELEV 809 | D | TDZE 786

VGSI and RNAV glidepath not coincident (VGSI Angle 3.00/TCH 79).

3500	BISGE	tr 030°	SHEPE

See planview for multiple IF locations.

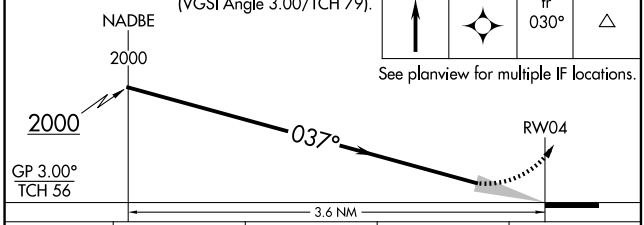

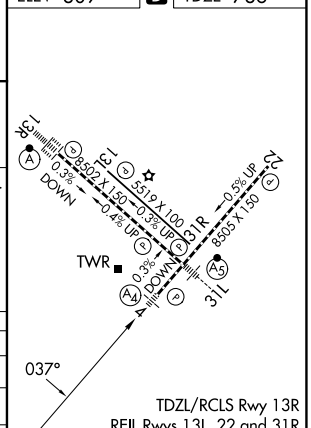

TDZL/RCLS Rwy 13R
REIL Rwys 13L, 22 and 31R
HIRL Rwys 4-22 and 13R-31L
MIRL Rwy 13L-31R

CATEGORY	A	B	C	D
RNP 0.15 DA	1167/45	381 (400-⅞)		
RNP 0.30 DA	1286/60	500 (500-1¼)		

AUTHORIZATION REQUIRED

SC-3, 19 FEB 2026 to 19 MAR 2026