WAAS CH 69430 W22A	APP CRS 217°	Rwy Ldg 8505 TDZE 770 Apt Elev 809

RNAV (GPS) Y RWY 22
SAN ANTONIO INTL (SAT)

RNP APCH - GPS.
For uncompensated Baro-VNAV systems, LNAV/VNAV NA below -6°C or above 54°C.
Circling NA northwest of Rwys 4 and 13R.

MISSED APPROACH: Climb to 3100 direct IMIKE and on track 137° to EMBOW and hold.

D-ATIS	SAN ANTONIO APP CON	SAN ANTONIO TOWER	GND CON
118.9	125.1 307.0	119.8 257.8	121.9 348.6

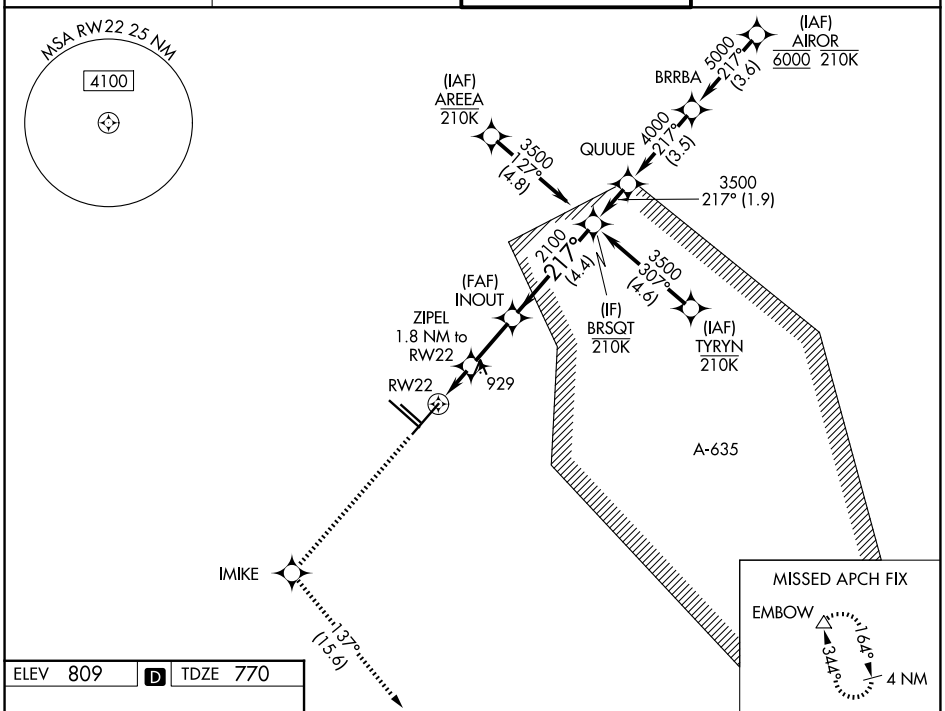

ELEV 809 | D | TDZE 770

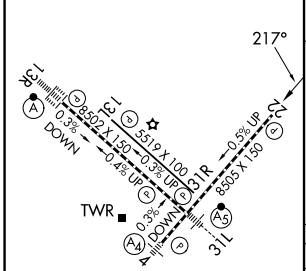

3100	IMIKE	tr 137°	EMBOW

VGSI and RNAV glidepath not coincident (VGSI Angle 3.00/TCH 85).

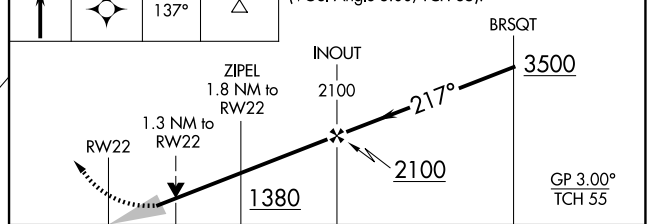

CATEGORY	A	B	C	D
LPV DA	970-¾ 200 (200-¾)			
LNAV/VNAV DA	1240-1⅜ 470 (500-1⅜)			
LNAV MDA	1240-1 470 (500-1)		1240-1⅜ 470 (500-1⅜)	
CIRCLING	1280-1 471 (500-1)	1340-1 531 (600-1)	1420-1¾ 611 (700-1¾)	1540-2¼ 731 (800-2¼)

TDZL/RCLS Rwy 13R
REIL Rwys 13L, 22 and 31R
HIRL Rwys 4-22 and 13R-31L
MIRL Rwy 13L-31R

SC-3, 19 FEB 2026 to 19 MAR 2026